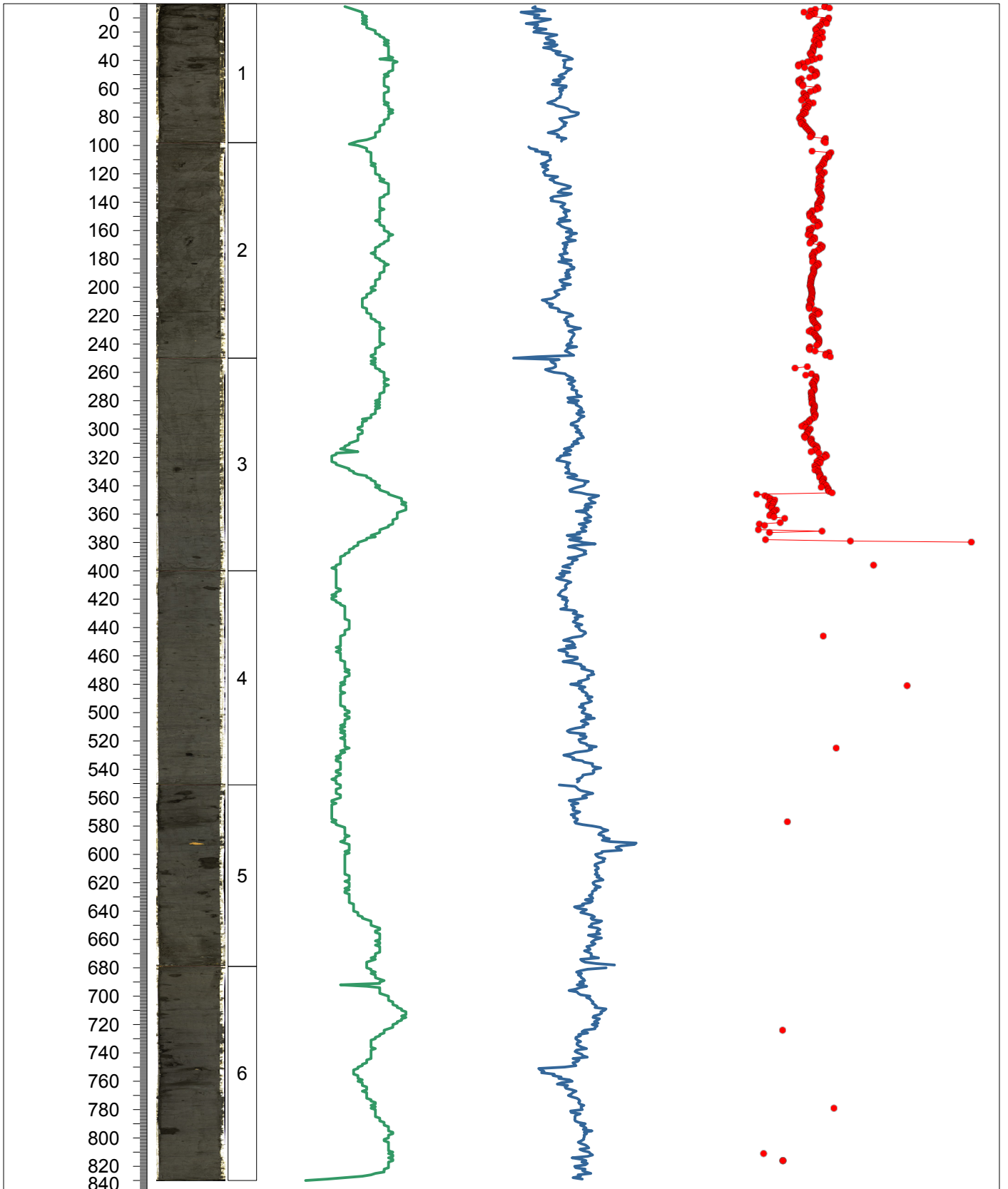
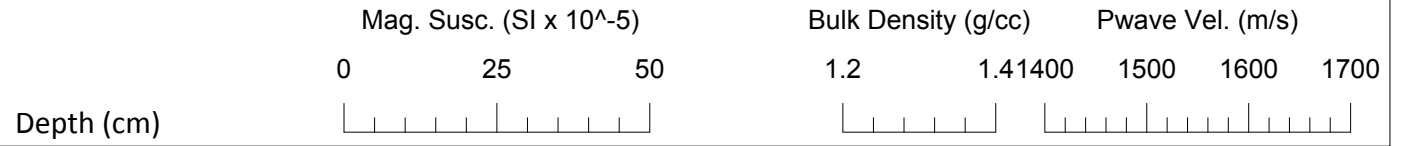



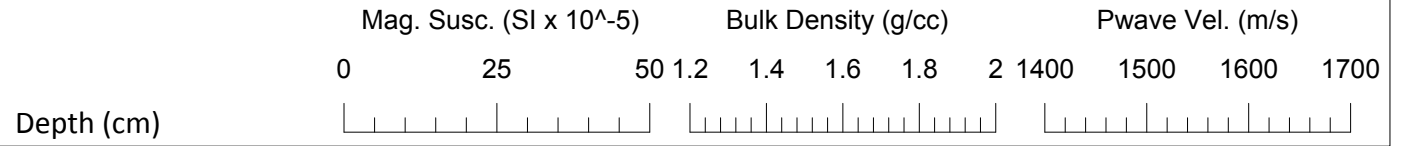
Latitude: 72.516580
Longitude: -175.319605
Water depth (m): 71.7
Length (m): 8.01
Recovery (%): 89

SWERUS-L2-2-PC1




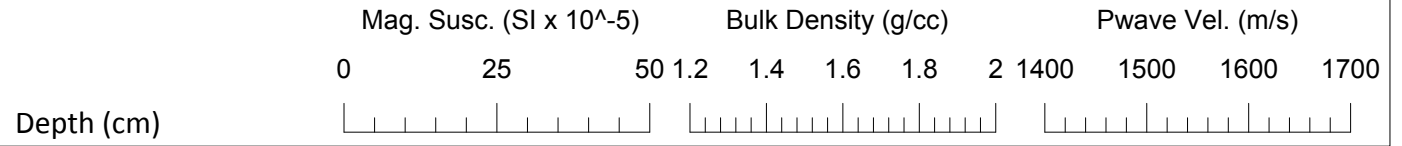
Latitude: 72.838669
Longitude: -175.727122
Water depth (m): 119.7
Length (m): 6.12
Recovery (%): 68

SWERUS-L2-4-PC1



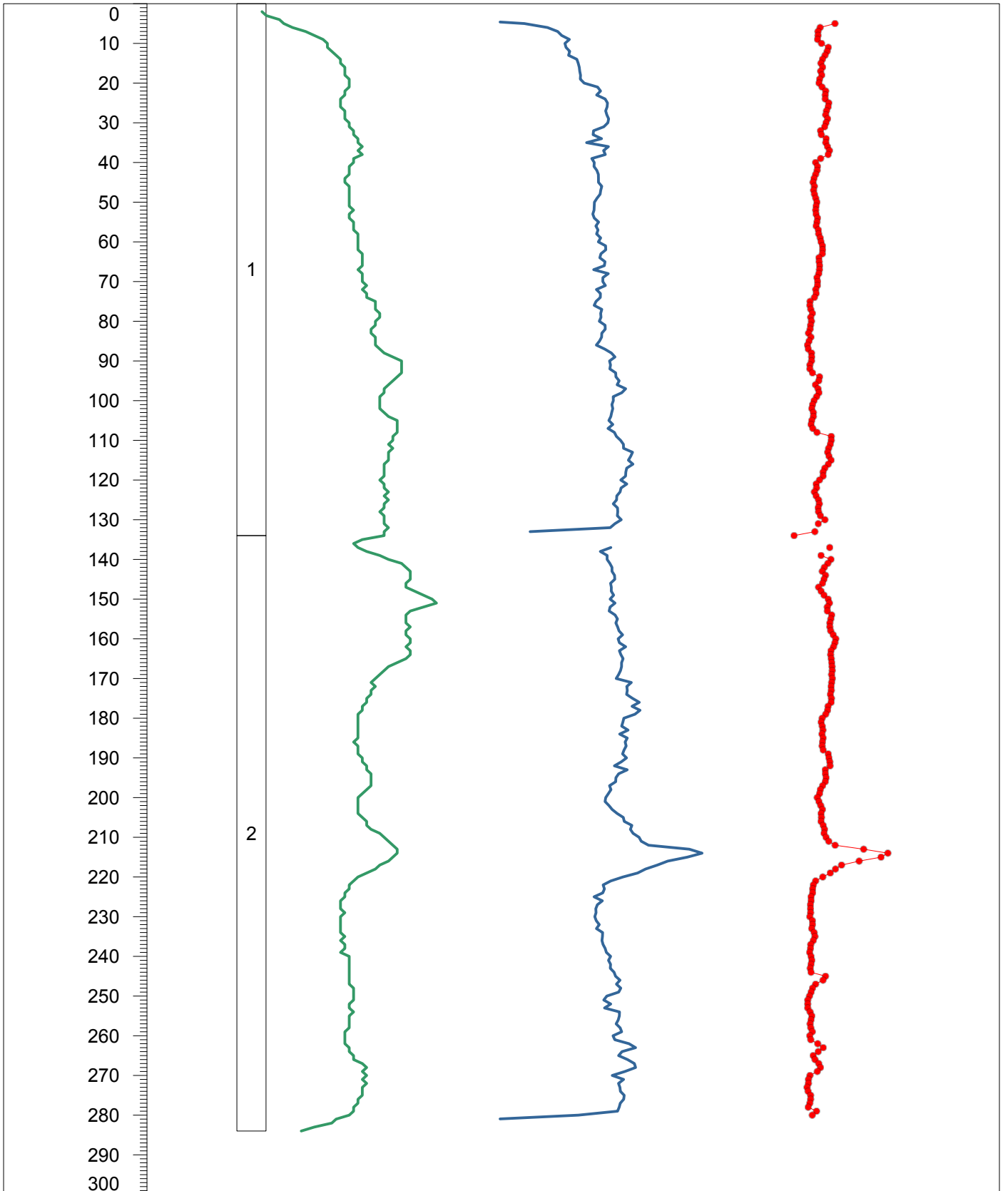
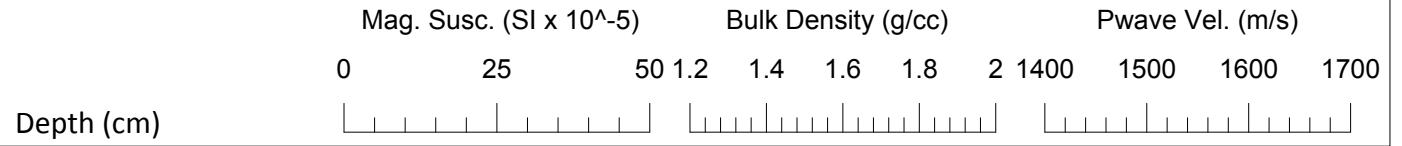
Latitude: 72.86991
Longitude: -176.20735
Water depth (m): 115.5
Length (m): 1.43
Recovery (%): 48

SWERUS-L2-5-GC1




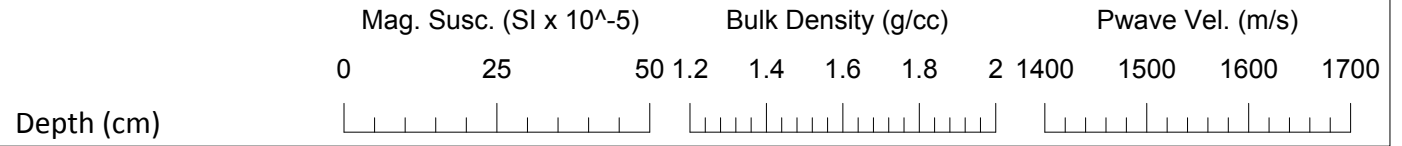
Latitude: 74.965096
Longitude: 179.790905
Water depth (m): 353.1
Length (m): 2.83
Recovery (%): 94

SWERUS-L2-6-GC1



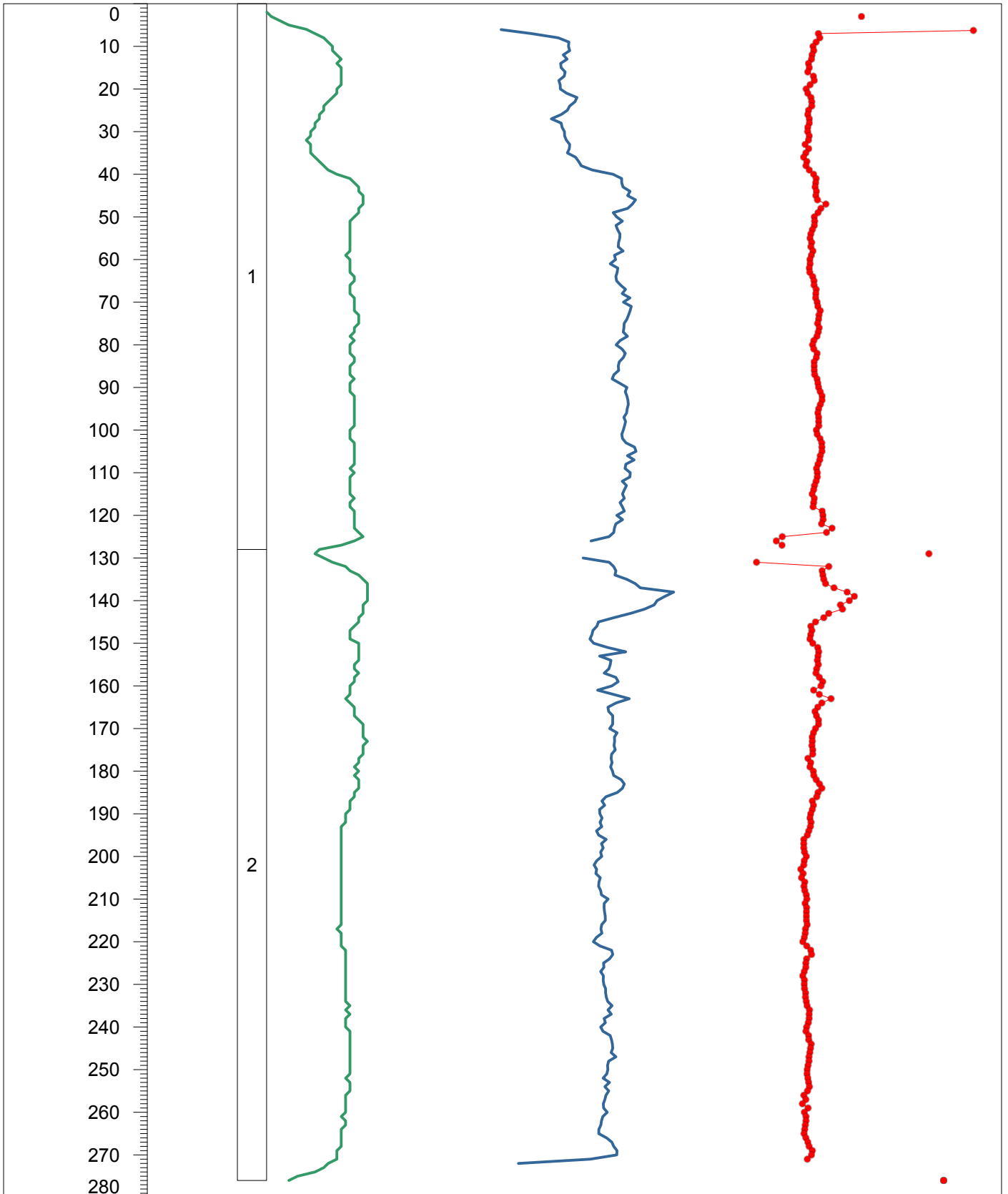
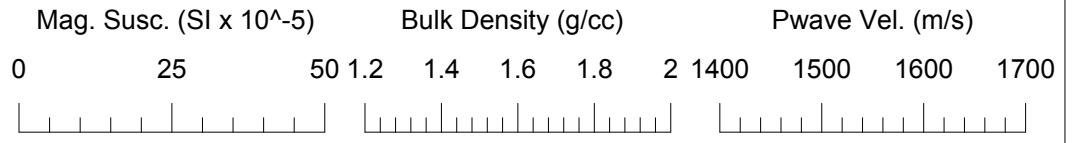
Latitude: 74.993181
Longitude: 179.819559
Water depth (m): 391.5
Length (m): 3.09
Recovery (%): 103

SWERUS-L2-7-GC1



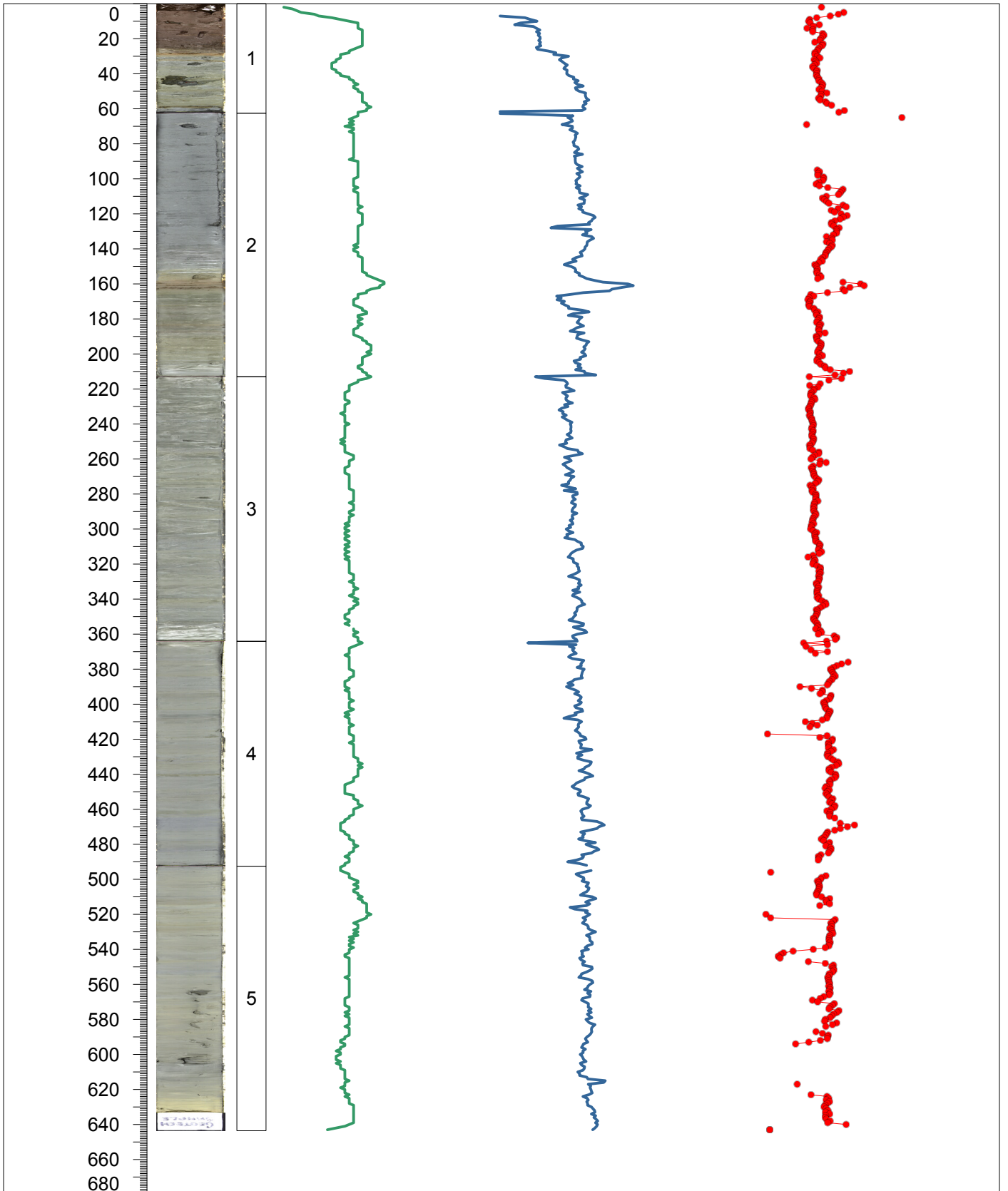
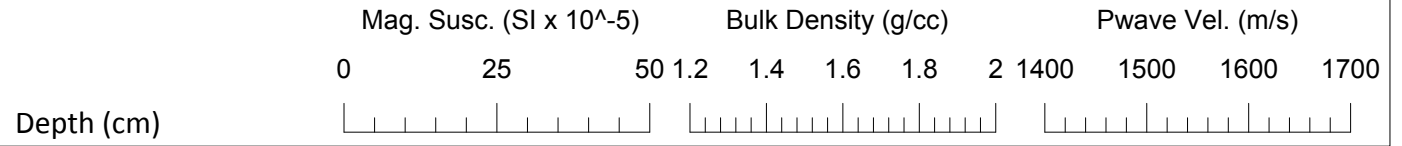
Latitude: 75.17982
Longitude: 179.837674
Water depth (m): 555.2
Length (m): 2.79
Recovery (%): 93

SWERUS-L2-8-GC1




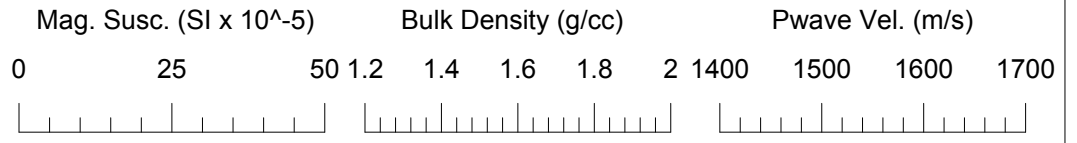
Latitude: 75.135093
Longitude: 179.851639
Water depth (m): 515
Length (m): 6.42
Recovery (%): 71

SWERUS-L2-8-PC1



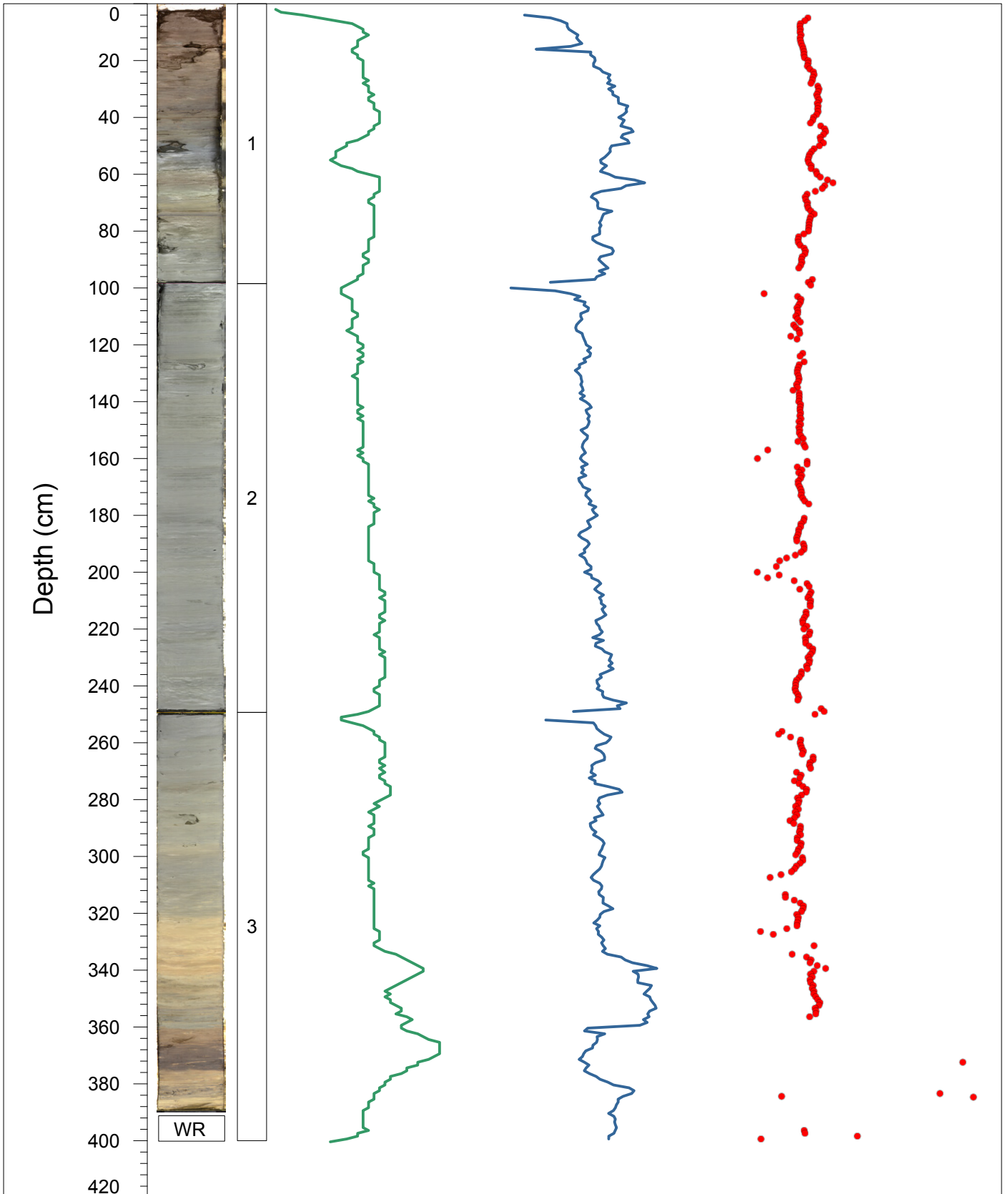
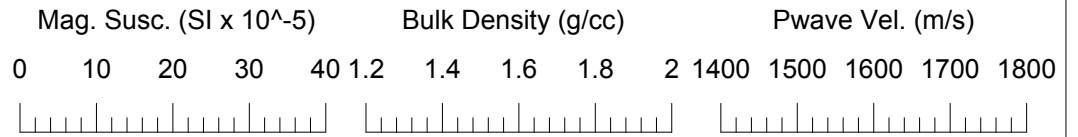
Latitude: 75.076126
Longitude: -179.92611
Water depth (m): 475
Length (m): 2.66
Recovery (%): 89

SWERUS-L2-9-GC1



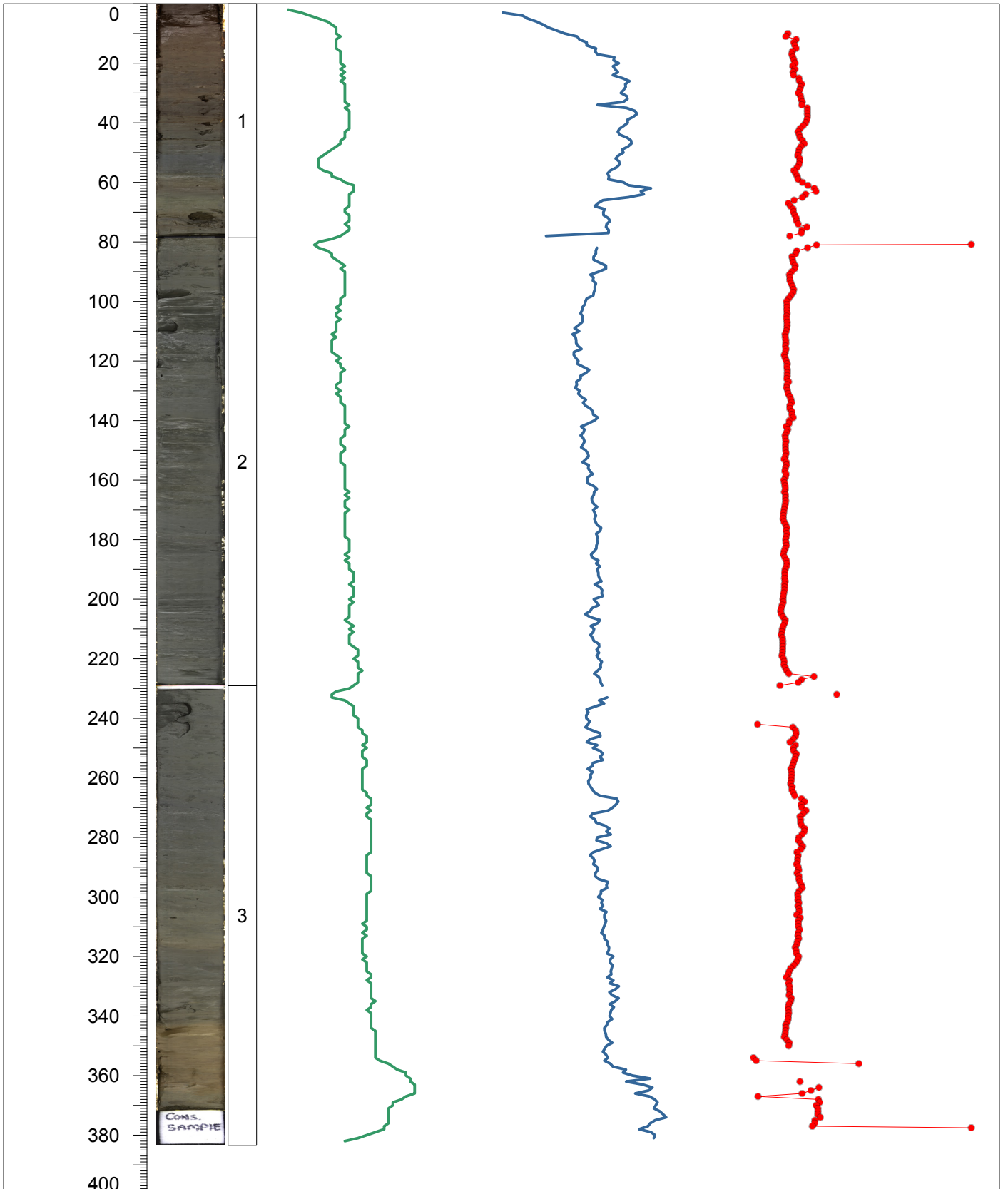
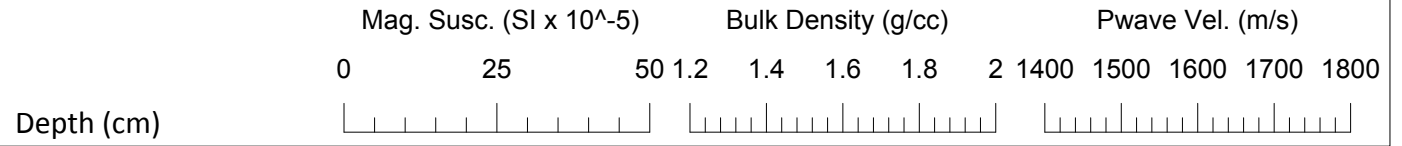
Latitude: 75.503513
Longitude: -179.099796
Water depth (m): 1000
Length (m): 3.99
Recovery (%): 67

SWERUS-L2-10-GC1



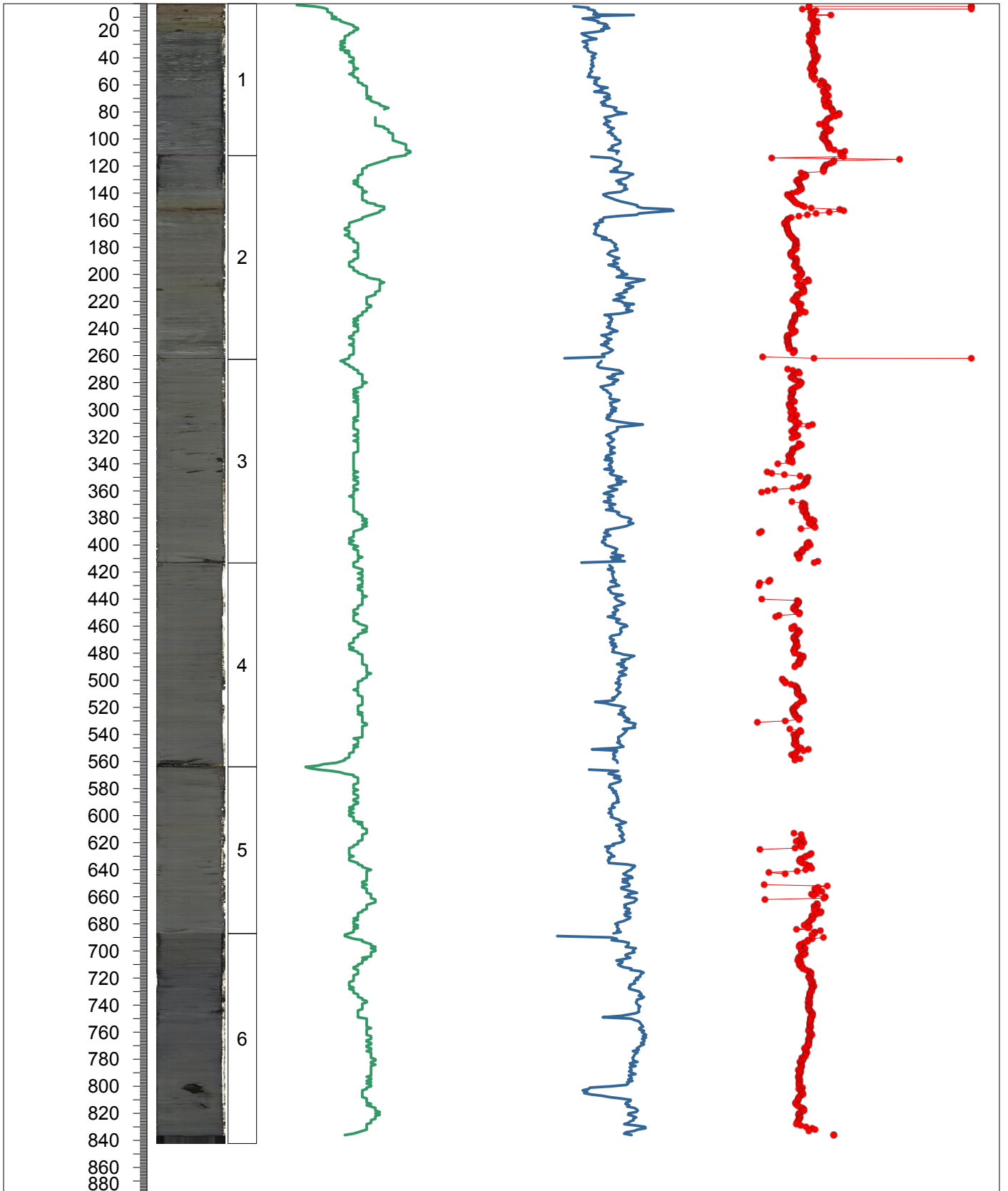
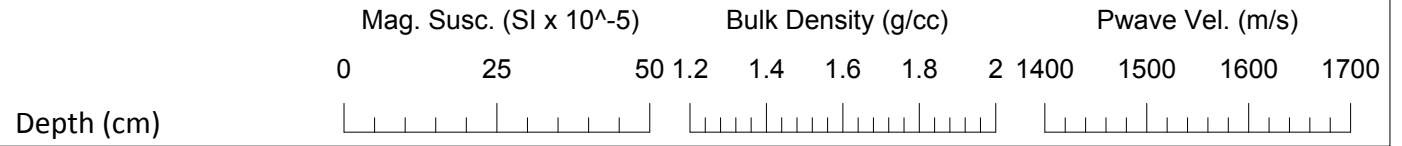
Latitude: 75.498605
Longitude: -178.880571
Water depth (m): 1018
Length (m): 3.82
Recovery (%): 64

SWERUS-L2-11-GC1



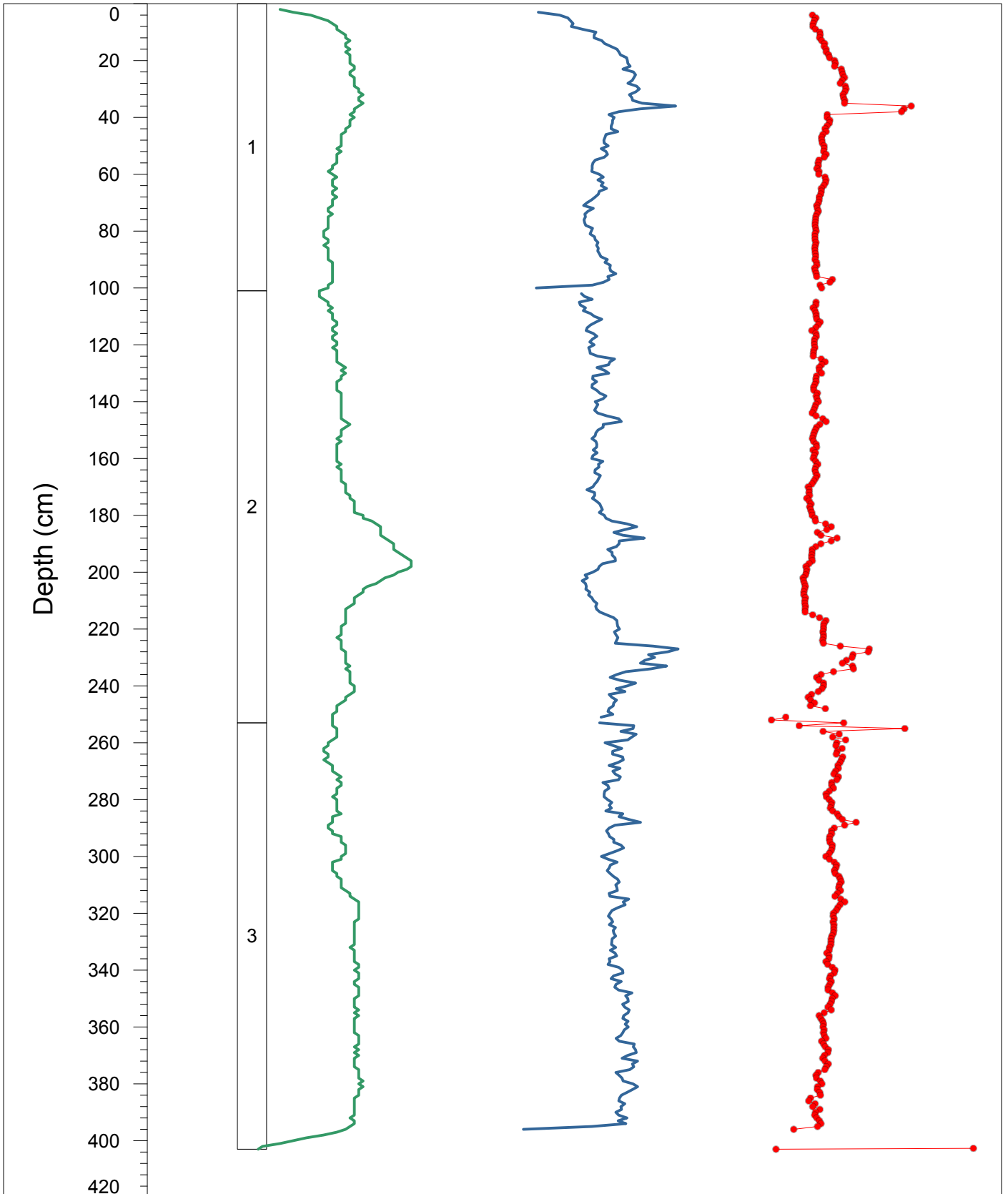
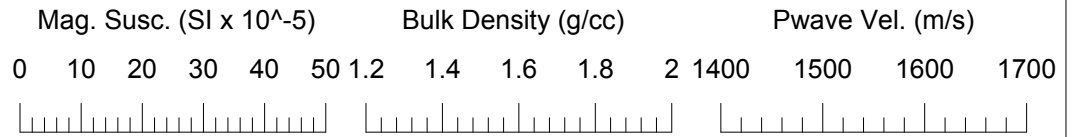
Latitude: 75.015920
Longitude: 179.752775
Water depth (m): 384
Length (m): 8.43
Recovery (%): 94

SWERUS-L2-12-PC1



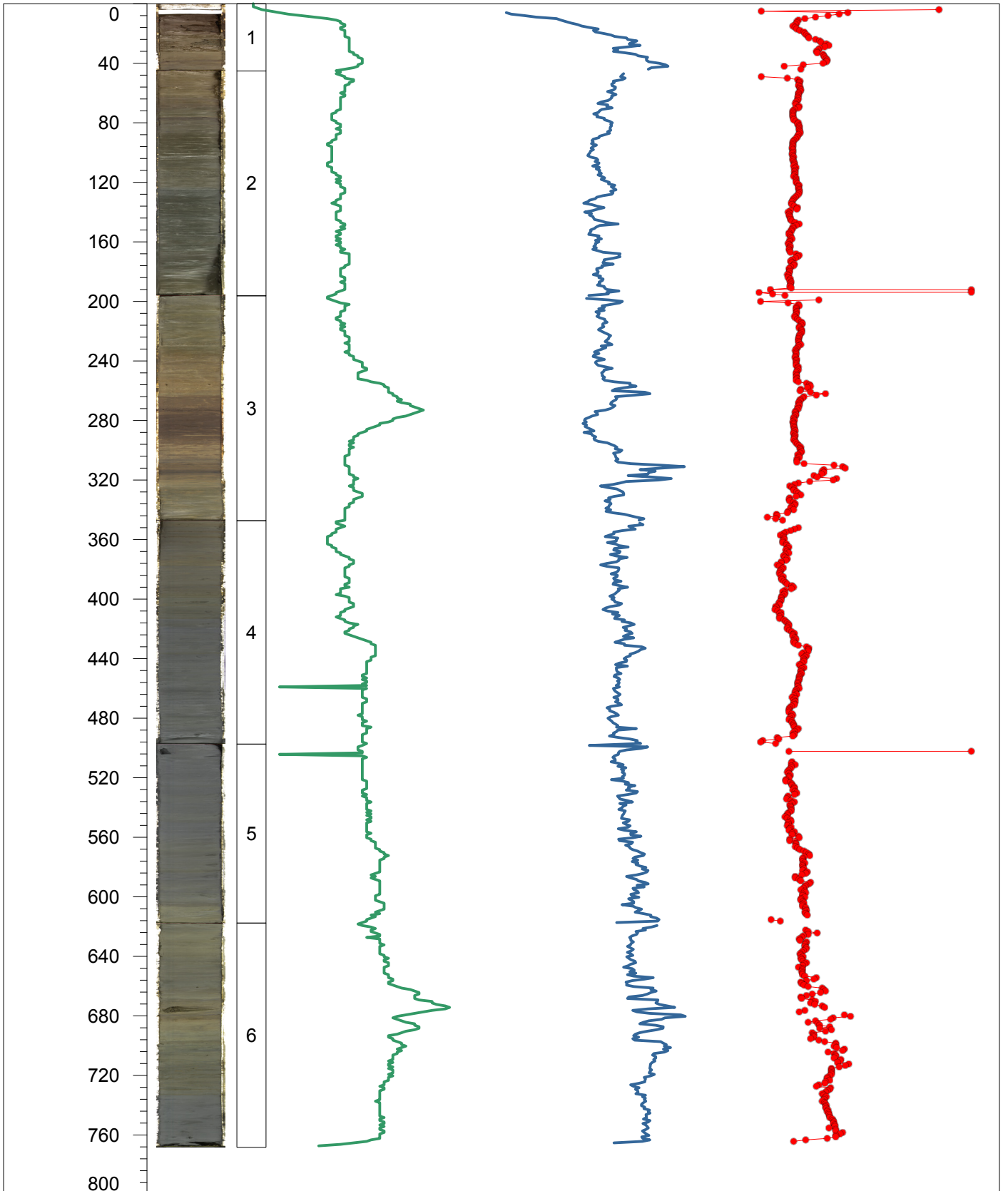
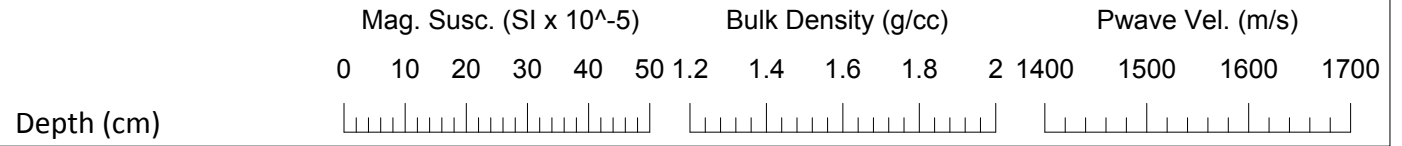
Latitude: 76.199546
Longitude: -179.262114
Water depth (m): 1109
Length (m): 4.02
Recovery (%): 67

SWERUS-L2-13-GC1



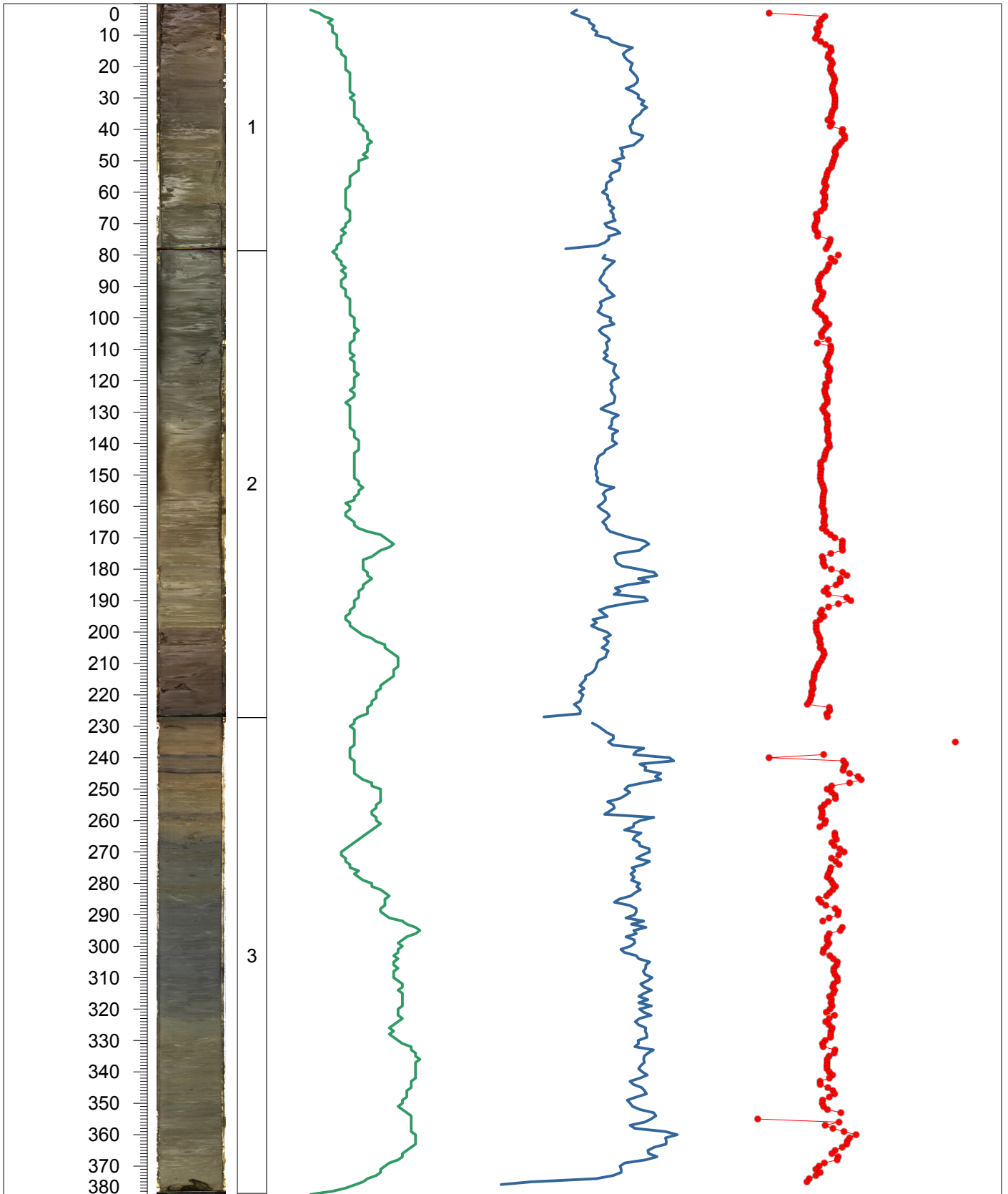
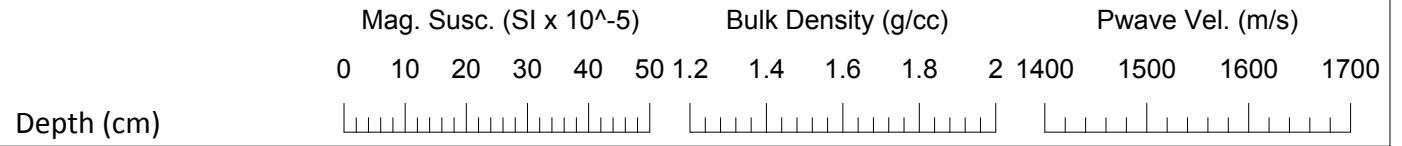
Latitude: 76.180605
Longitude: -179.289132
Water depth (m): 1119
Length (m): 6.14
Recovery (%): 68

SWERUS-L2-13-PC1



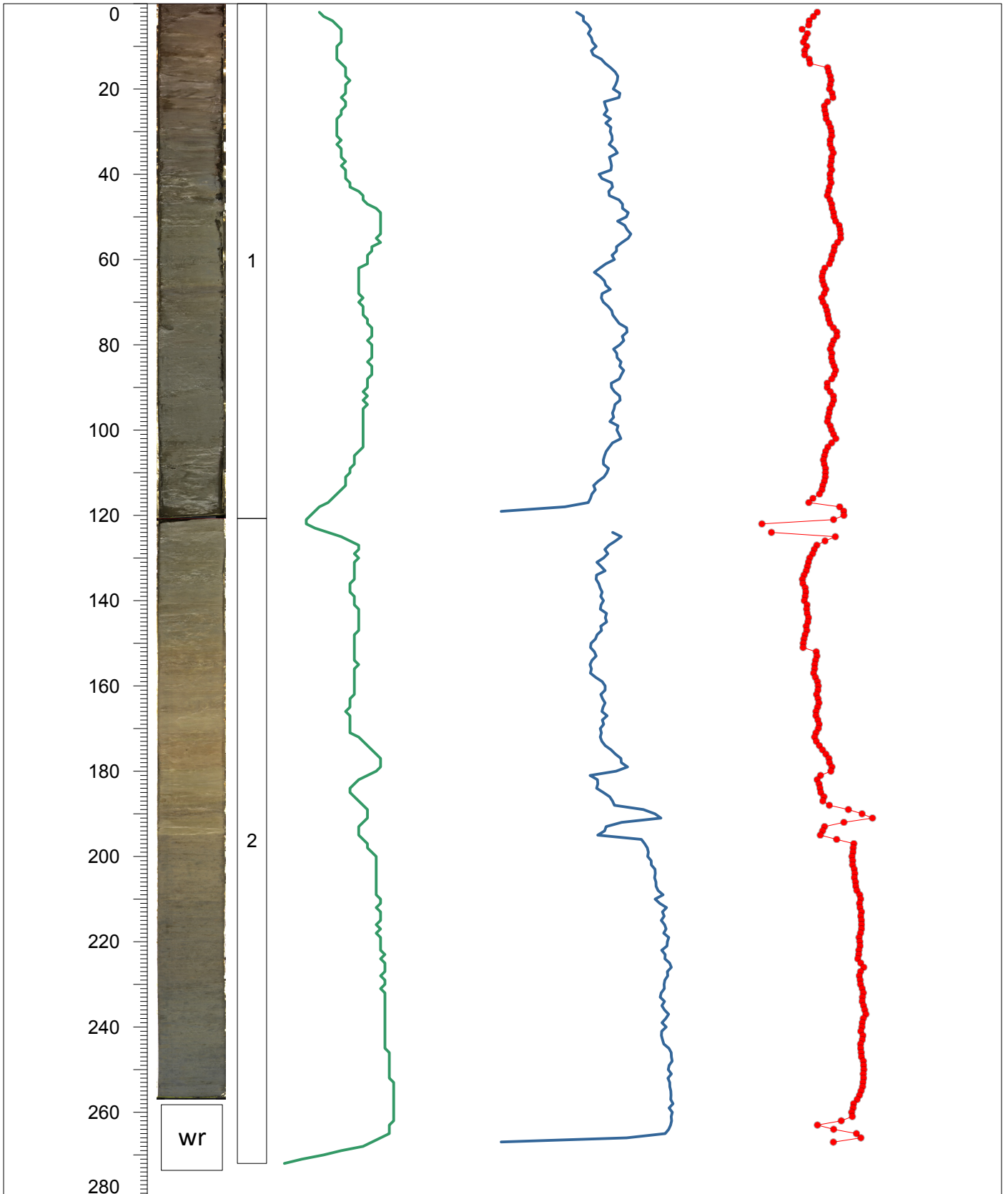
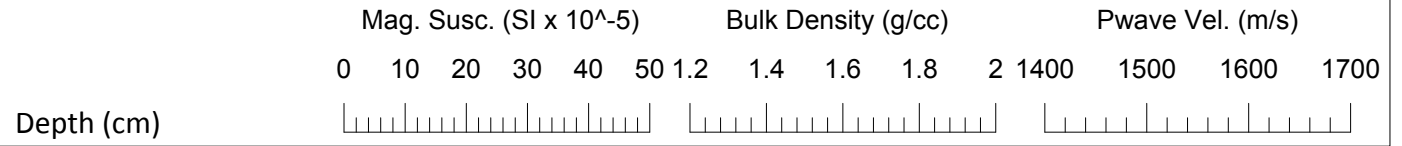
Latitude: 76.368032
Longitude: 176.432491
Water depth (m): 737
Length (m): 3.82
Recovery (%): 64

SWERUS-L2-14-GC1



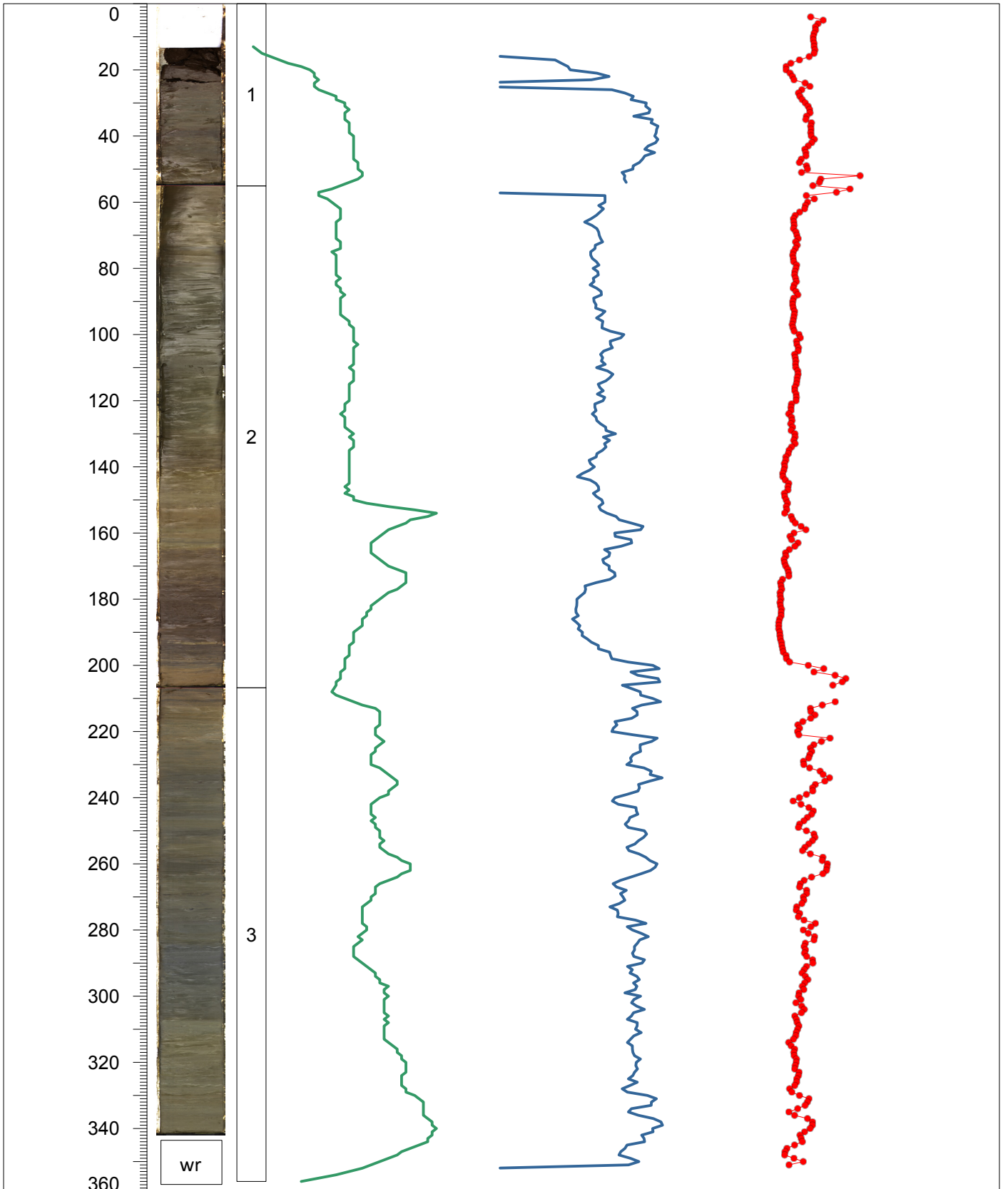
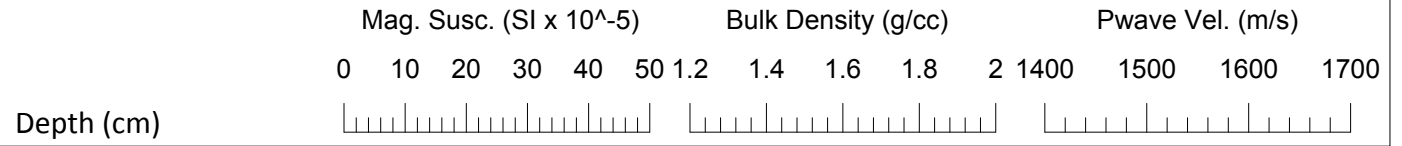
Latitude: 76.323278
Longitude: 175.898134
Water depth (m): 504
Length (m): 2.81
Recovery (%): 47

SWERUS-L2-15-GC1



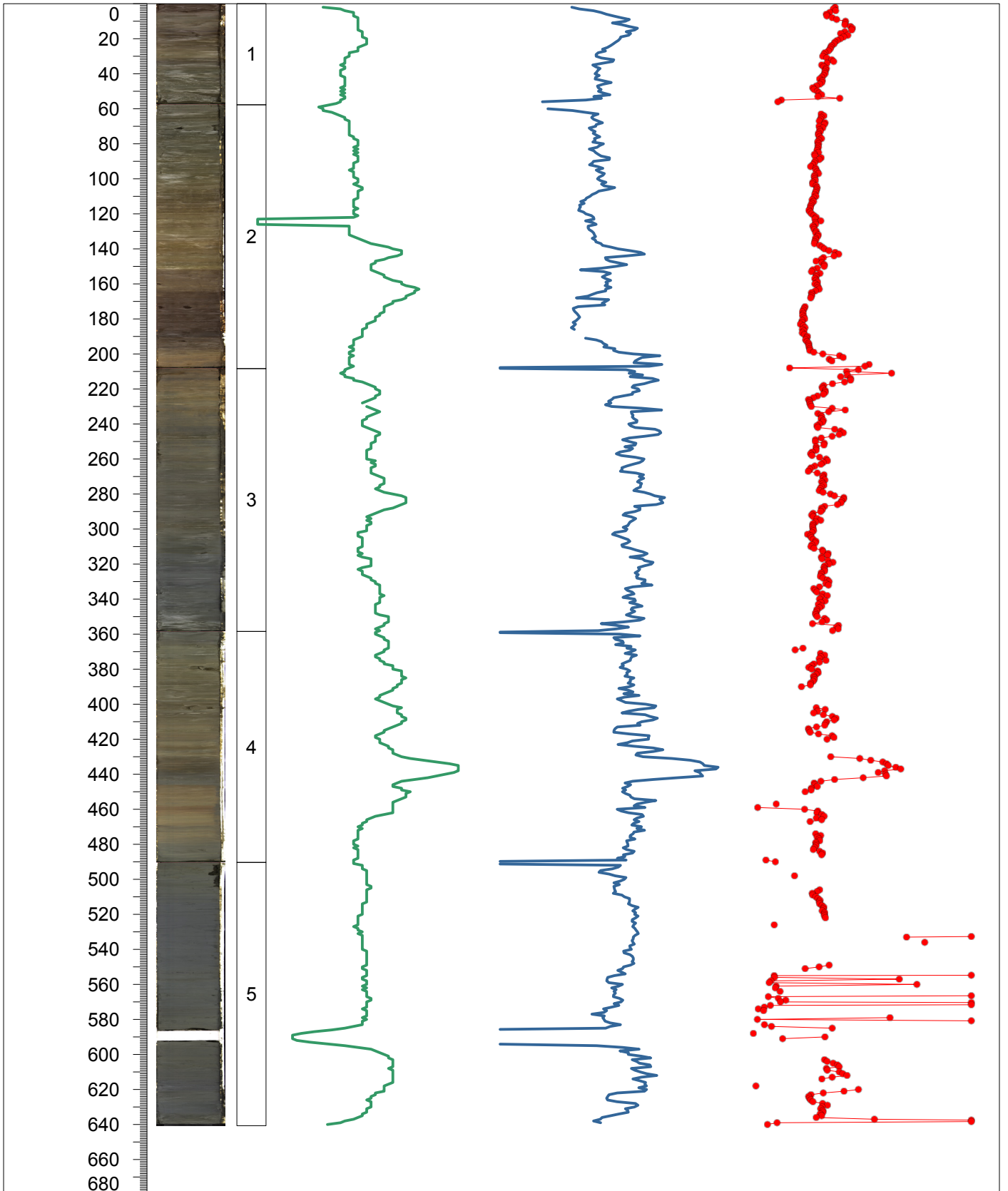
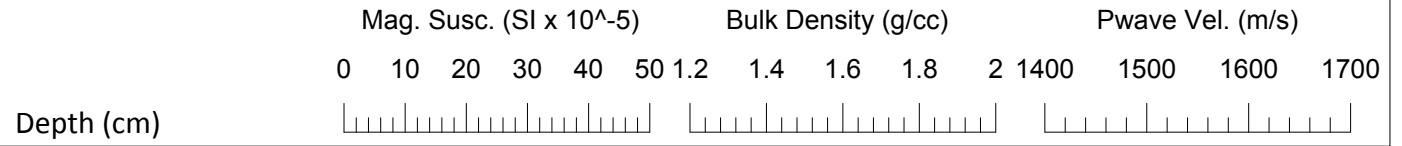
Latitude: 76.502192
Longitude: 176.648144
Water depth (m): 991
Length (m): 3.58
Recovery (%): 60

SWERUS-L2-16-GC1



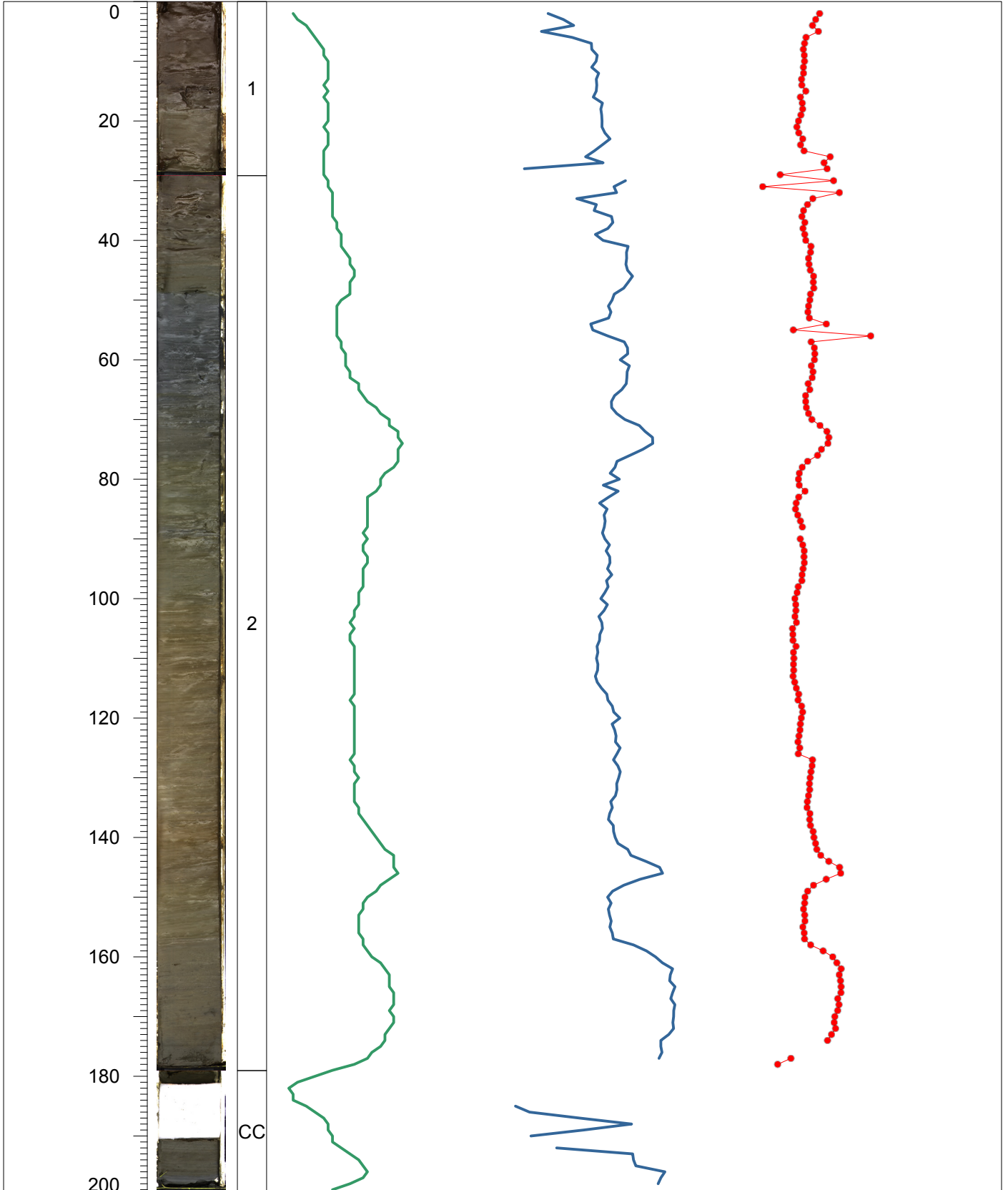
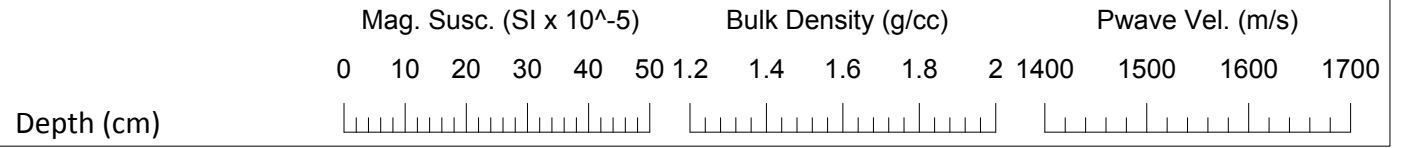
Latitude: 76.464618
Longitude: 176.723823
Water depth (m): 977
Length (m): 6.37
Recovery (%): 71

SWERUS-L2-17-PC1



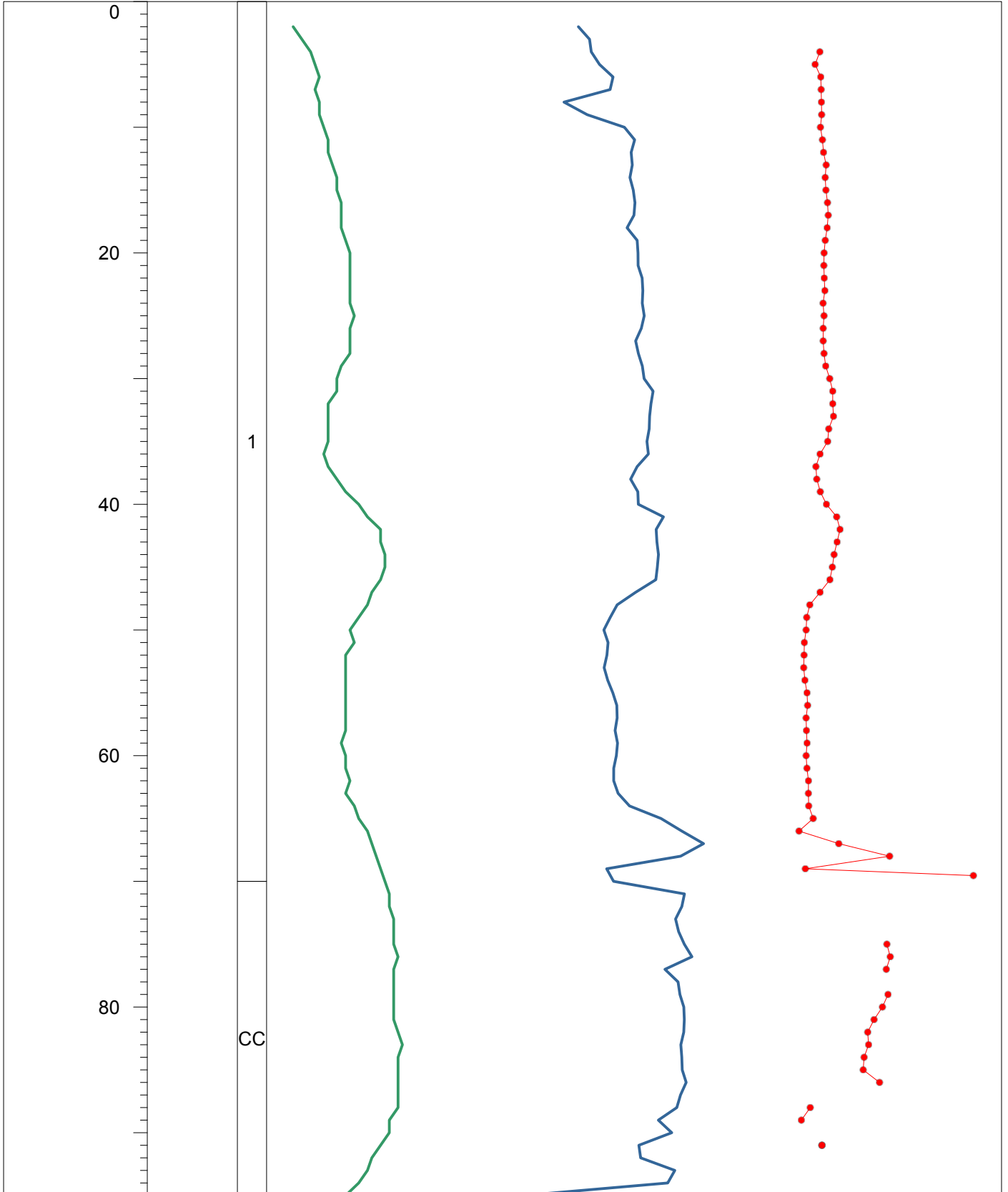

Latitude: 76.41159
Longitude: 173.788235
Water depth (m): 351
Length (m): 1.95
Recovery (%): 33

SWERUS-L2-18-GC1



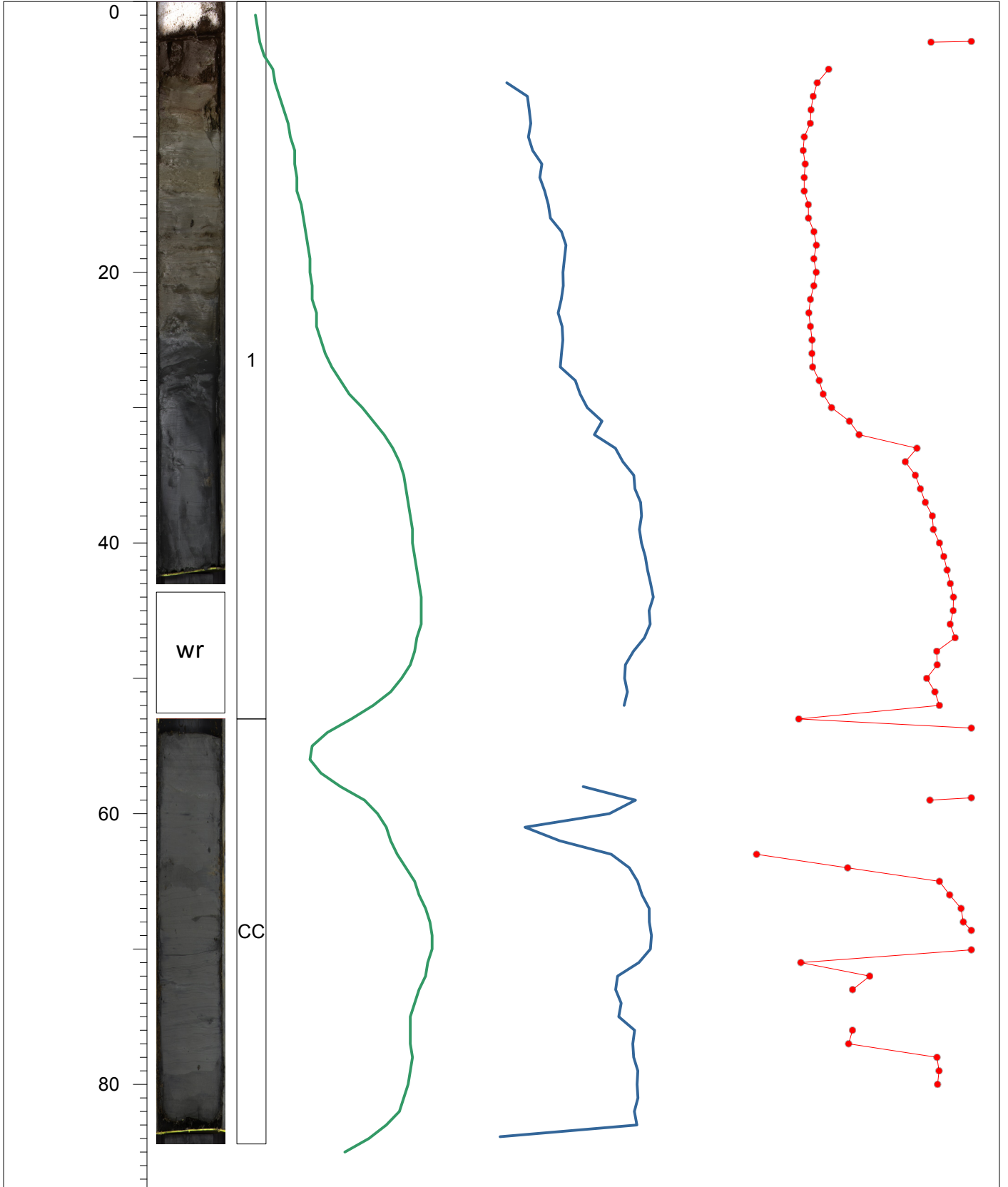
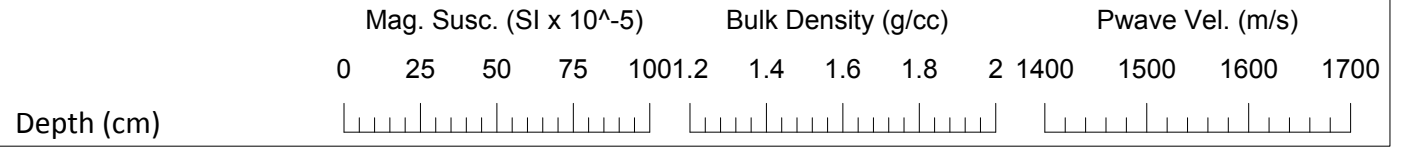
Latitude: 76.407537
Longitude: 173.919637
Water depth (m): 340
Length (m): 0.95
Recovery (%): 16

SWERUS-L2-18-GC2



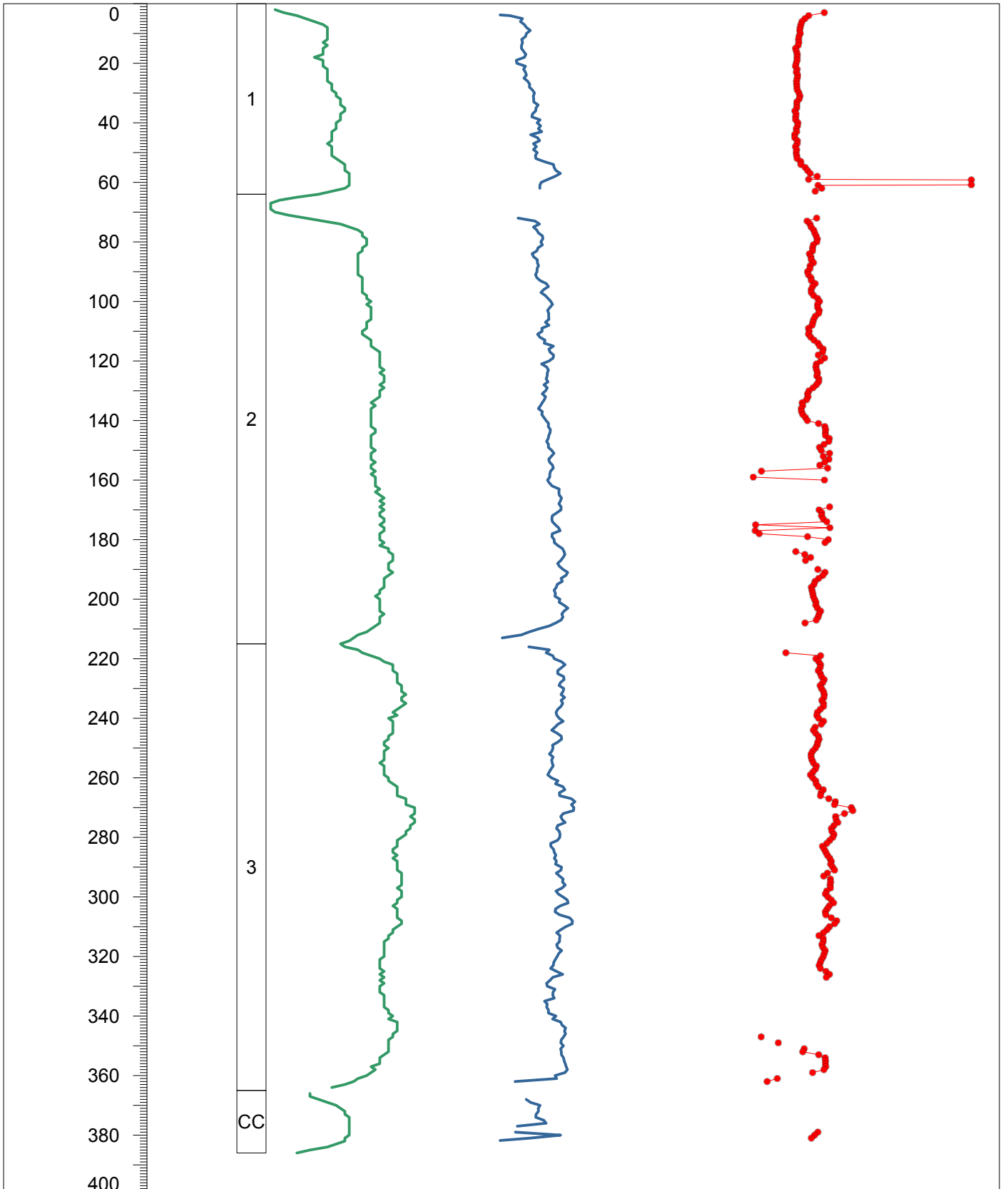
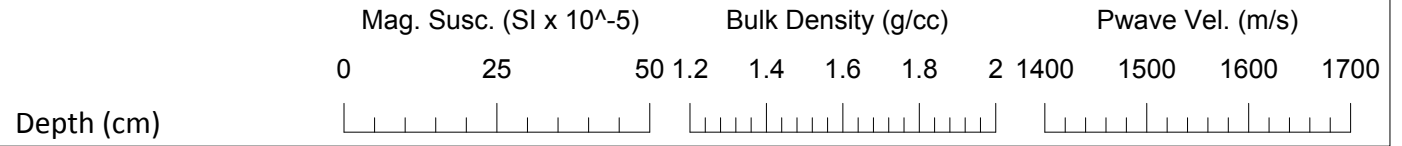
Latitude: 77.359052
Longitude: 163.033304
Water depth (m): 115
Length (m): 0.83
Recovery (%): 14

SWERUS-L2-20-GC1



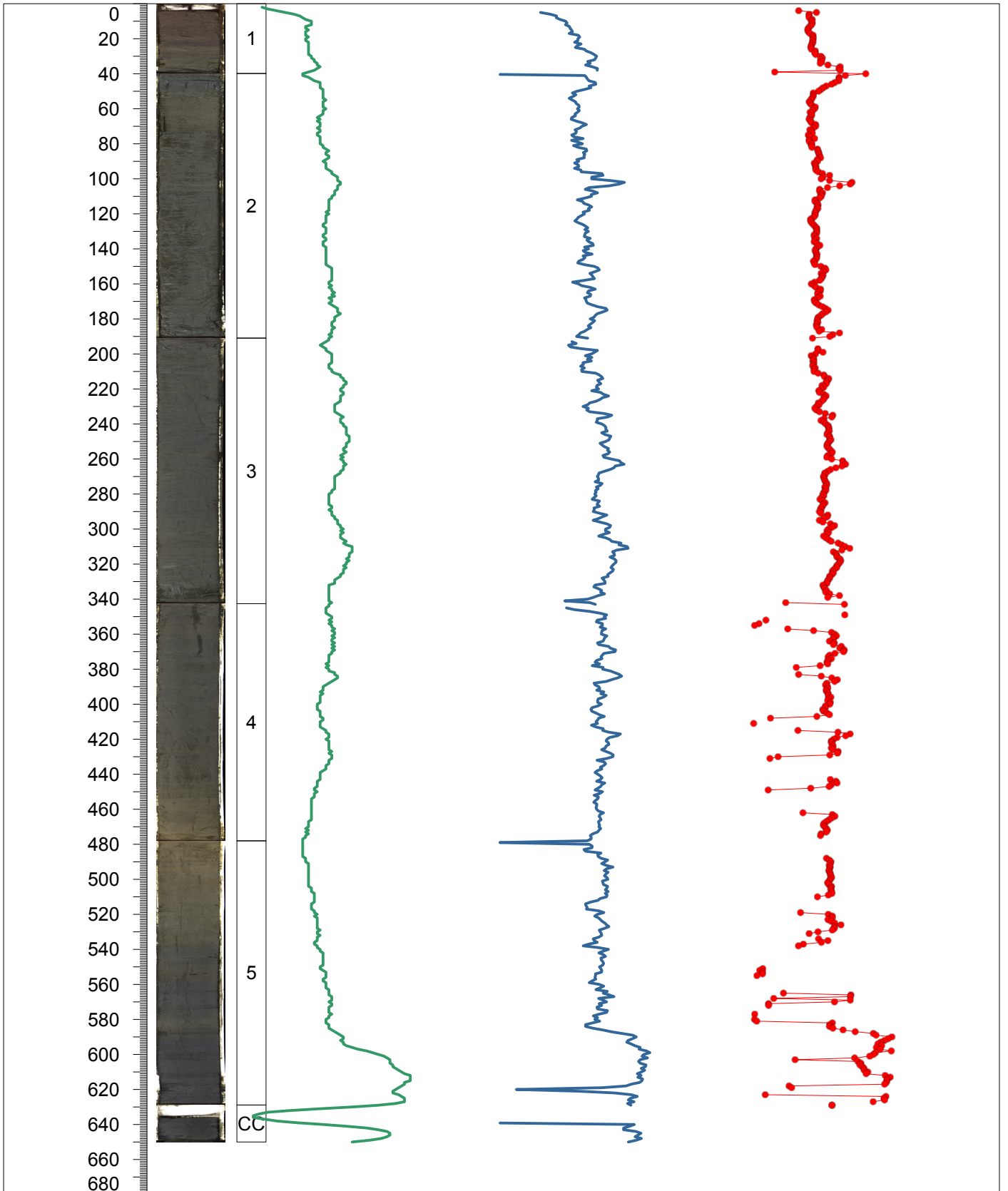
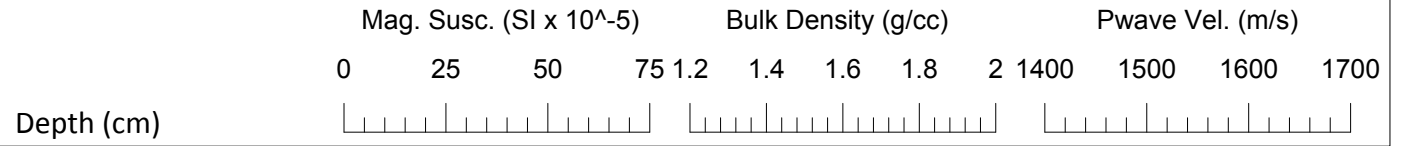
Latitude: 78.22824
Longitude: 164.387534
Water depth (m): 368
Length (m): 3.83
Recovery (%): 64

SWERUS-L2-22-GC1



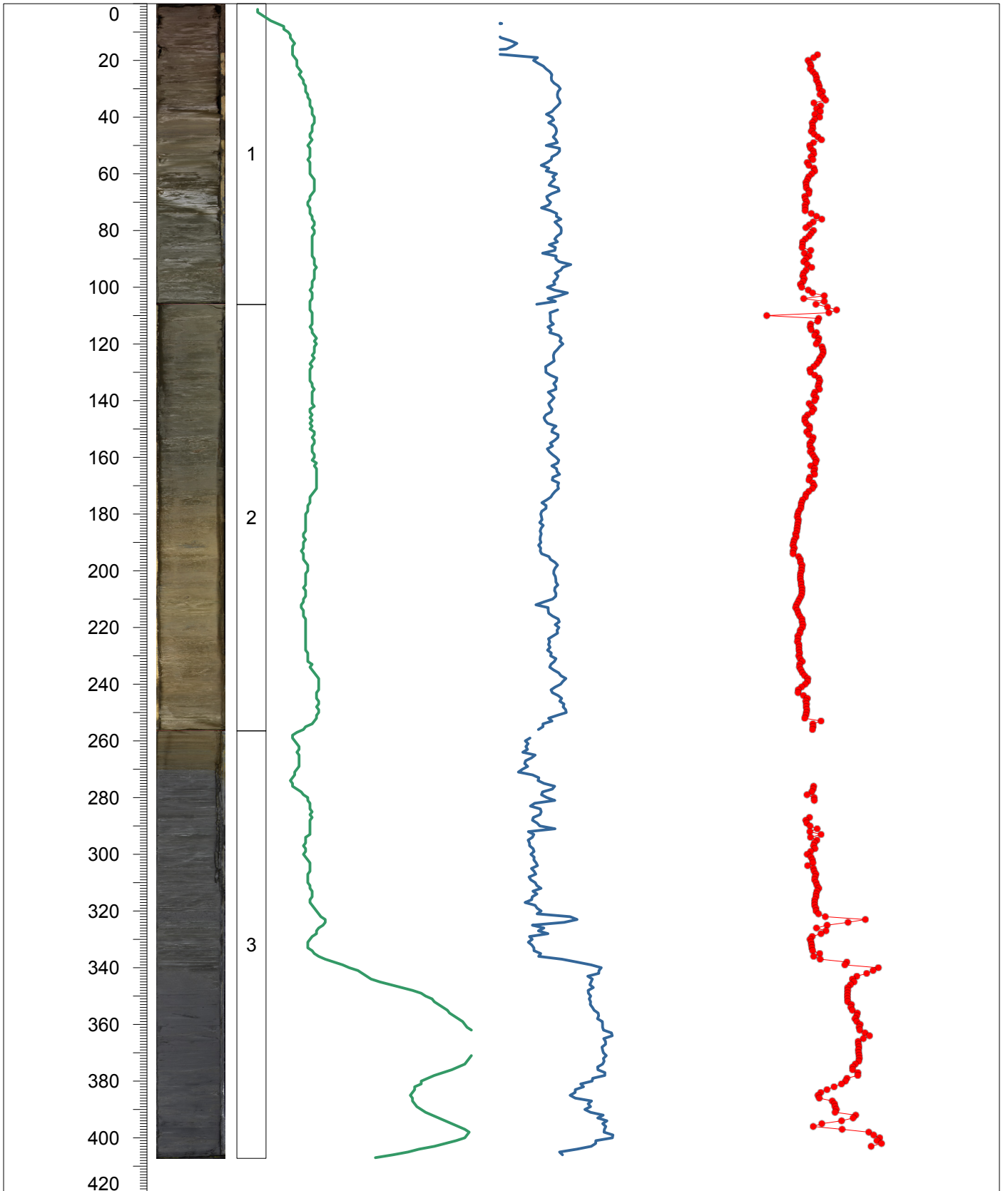
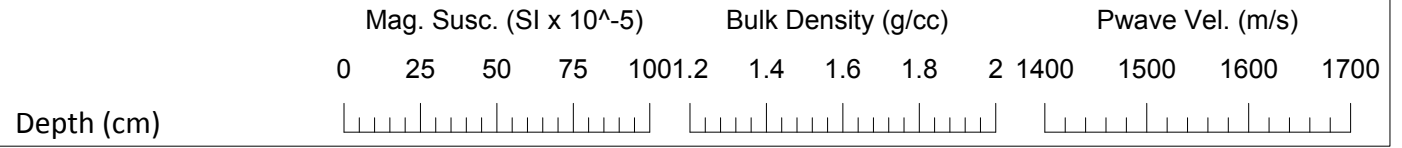
Latitude: 78.222926
Longitude: 164.461842
Water depth (m): 364
Length (m): 6.45
Recovery (%): 72

SWERUS-L2-22-PC1



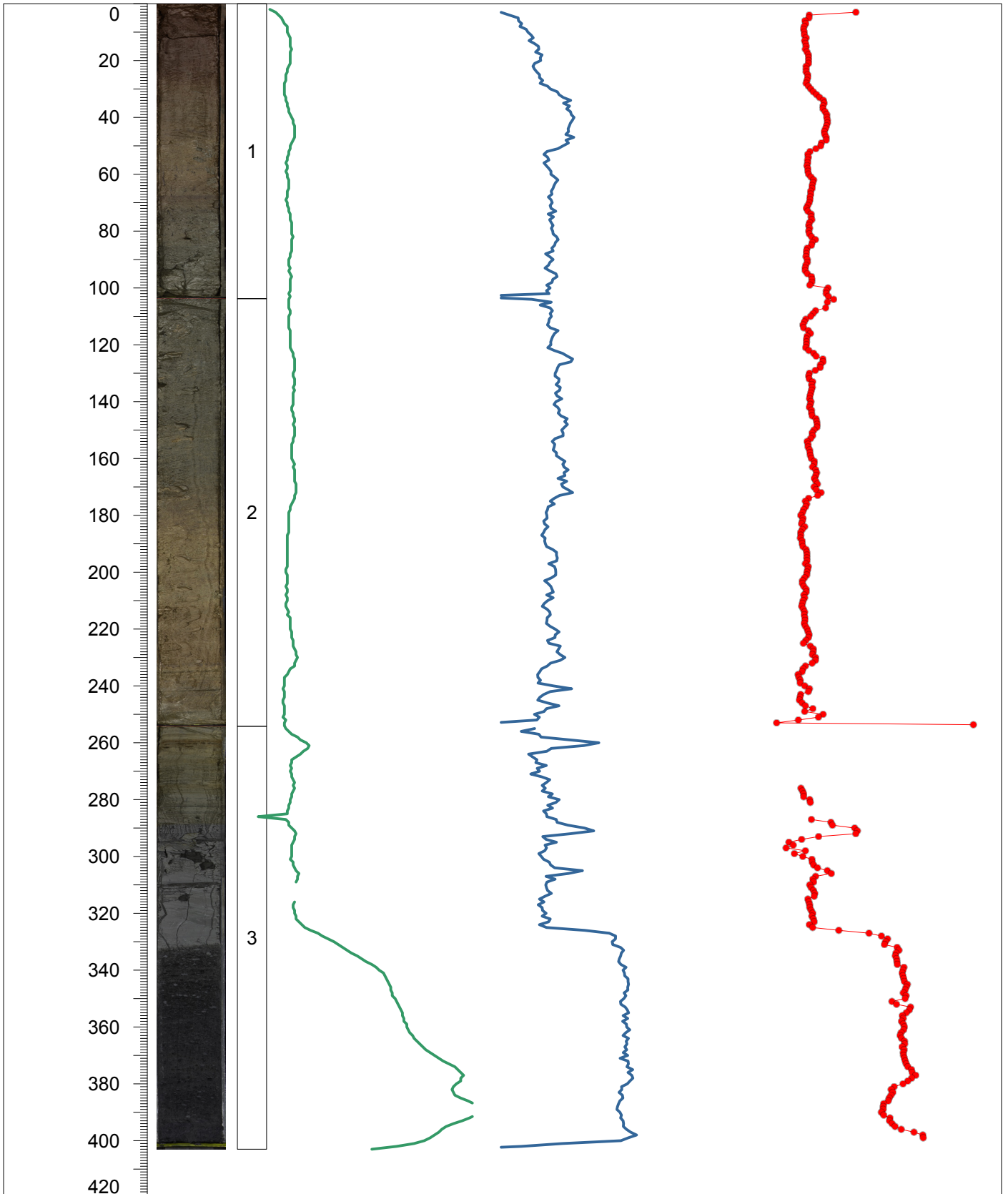

Latitude: 78.660932
Longitude: 165.015603
Water depth (m): 508
Length (m): 4.06
Recovery (%): 68

SWERUS-L2-23-GC1




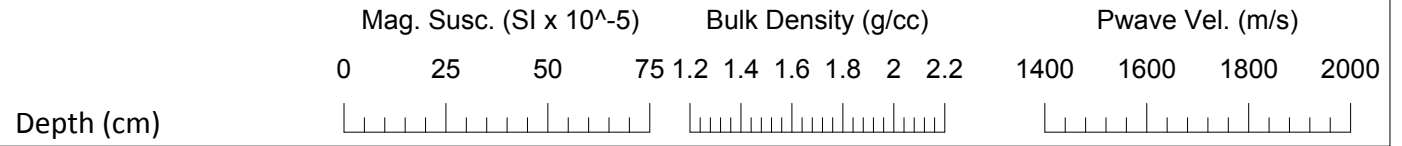
Latitude: 78.796922
Longitude: 165.36653
Water depth (m): 964
Length (m): 4.05
Recovery (%): 68

SWERUS-L2-24-GC1



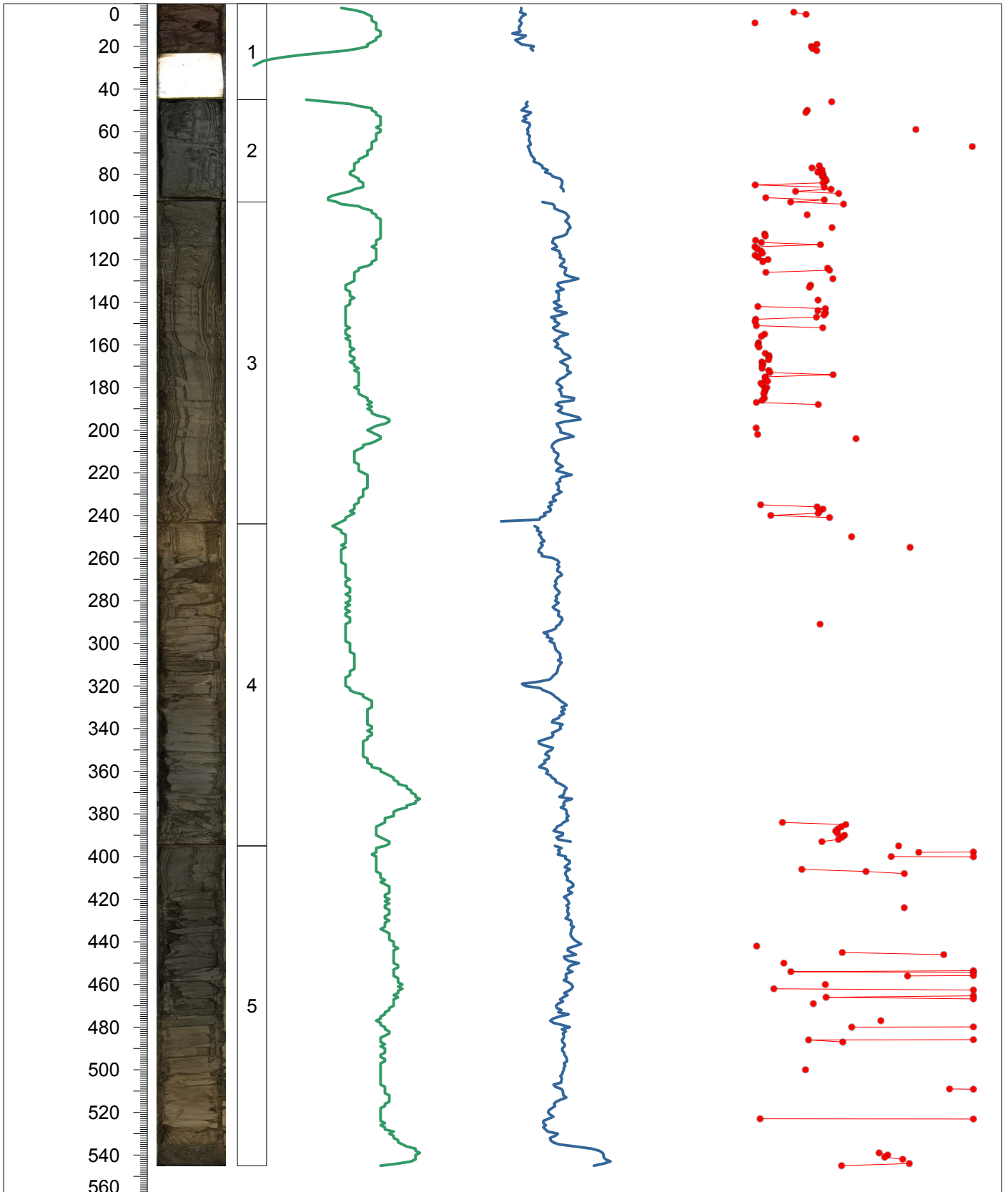
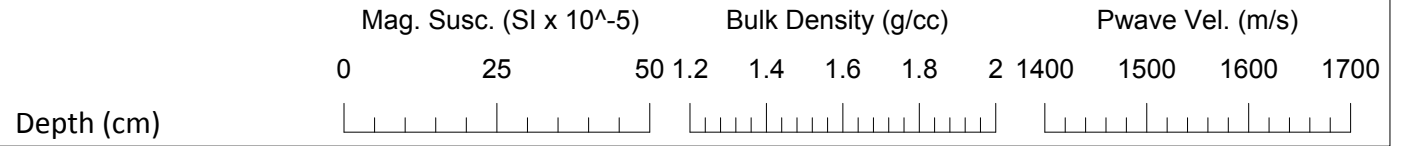
Latitude: 79.749284
Longitude: 154.400991
Water depth (m): 395
Length (m): 3.12
Recovery (%): 35

SWERUS-L2-26-PC1



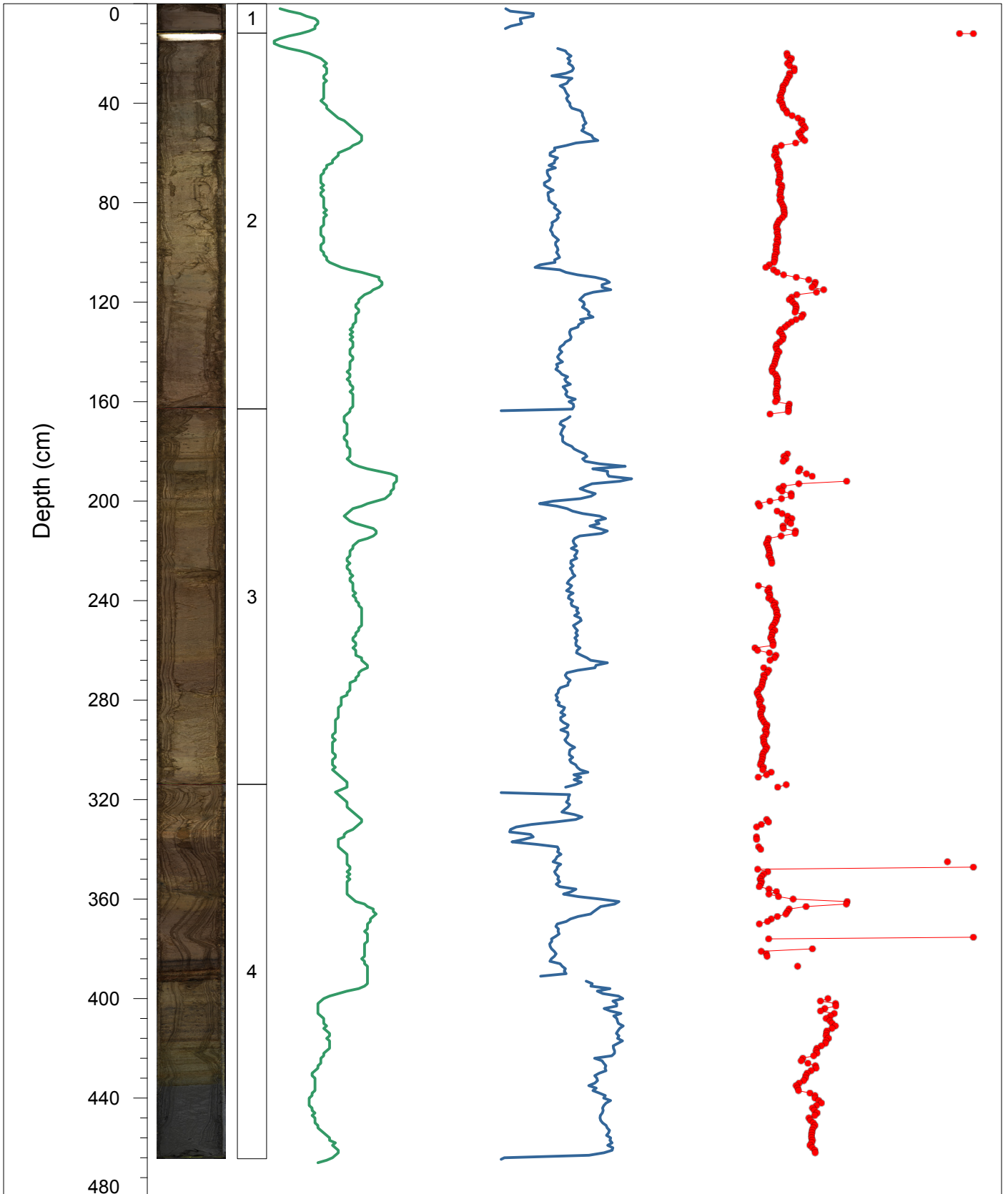
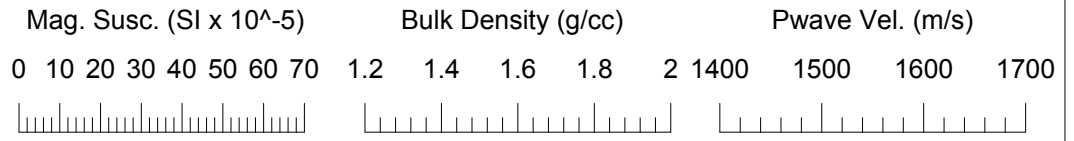
Latitude: 79.924453
Longitude: 154.395755
Water depth (m): 1143
Length (m): 5.23
Recovery (%): 87

SWERUS-L2-28-GC1



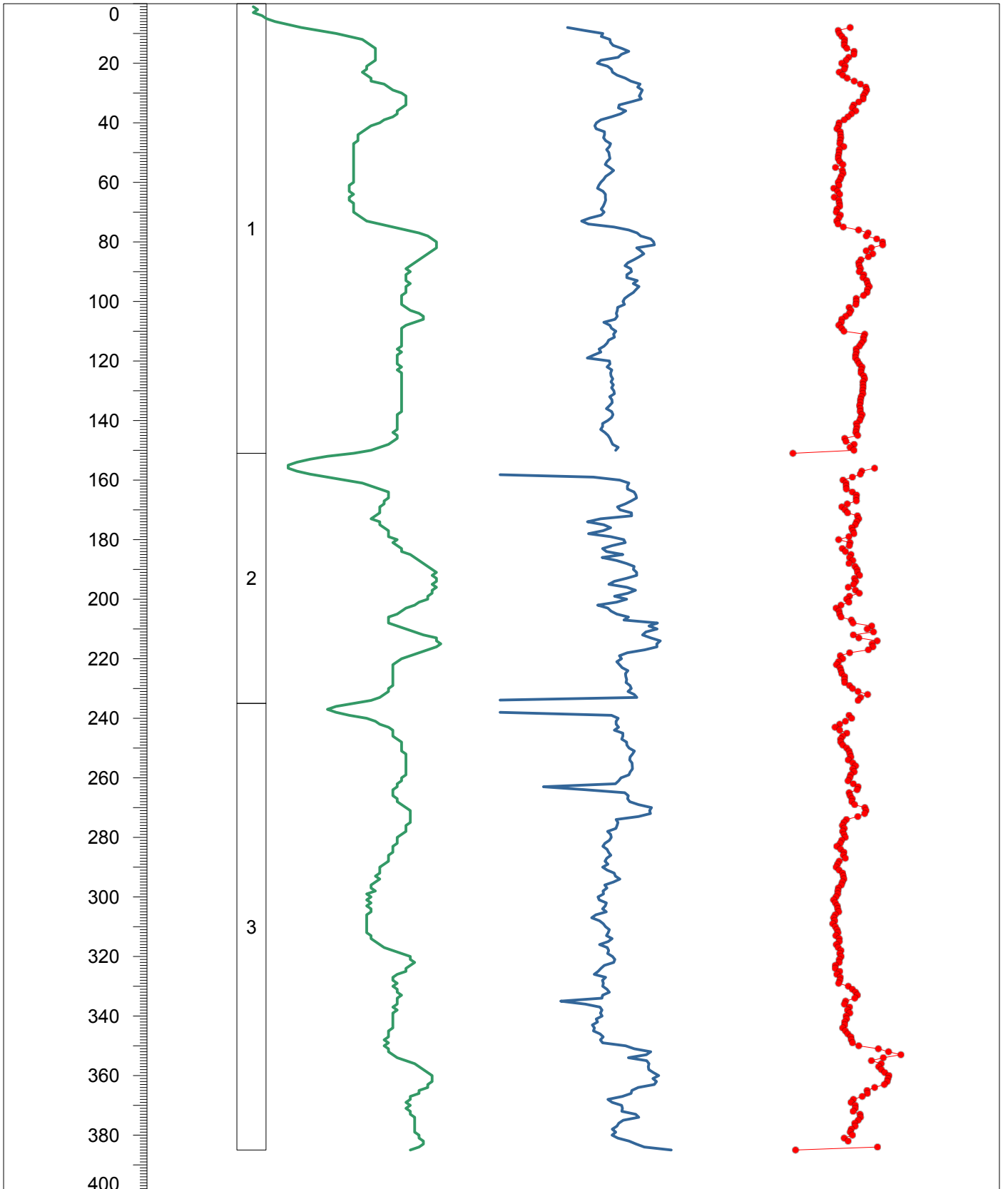
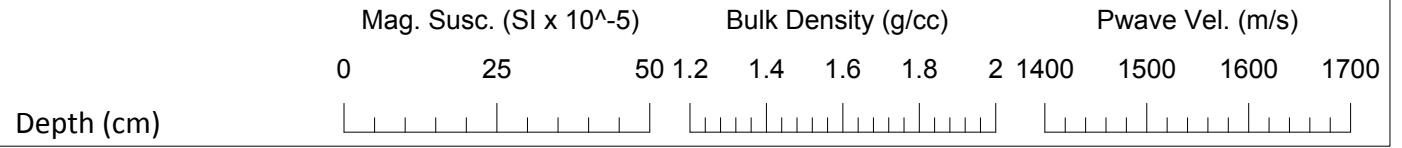
Latitude: 81.299356
Longitude: 141.78255
Water depth (m): 824
Length (m): 4.66
Recovery (%): 78

SWERUS-L2-29-GC1



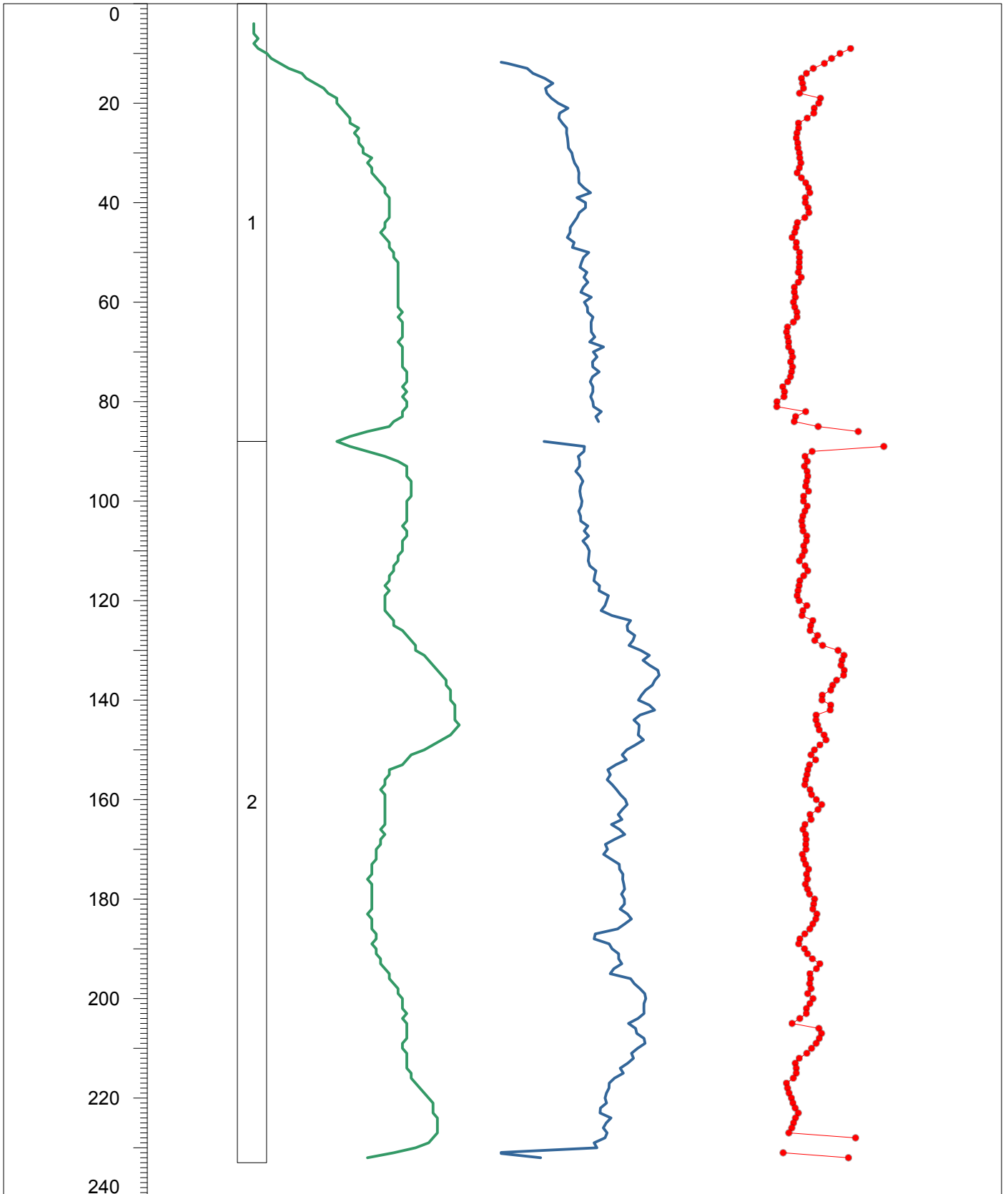
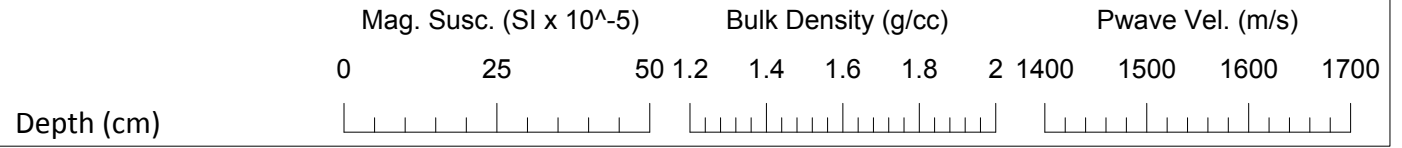
Latitude: 81.325804
Longitude: 141.749169
Water depth (m): 899
Length (m): 3.87
Recovery (%): 43

SWERUS-L2-29-PC1



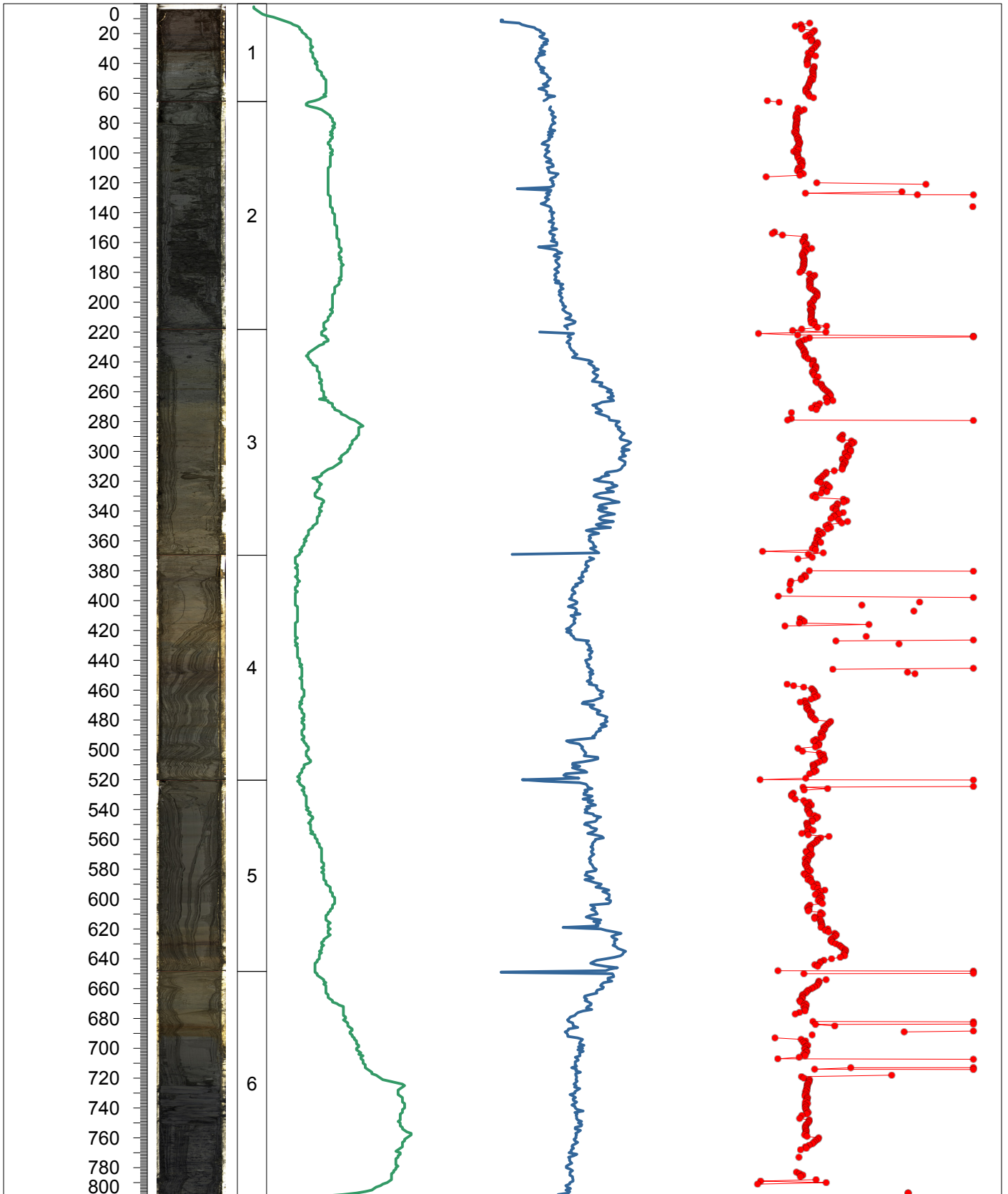
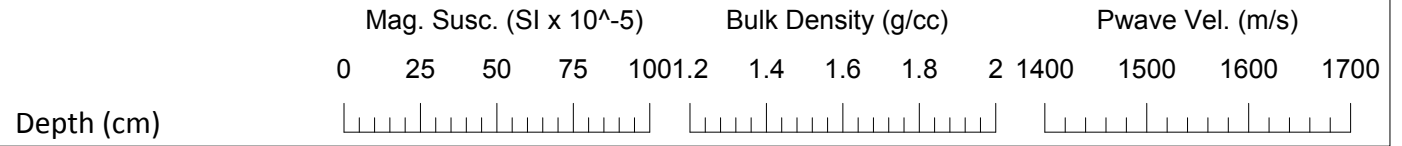
Latitude: 80.466985
Longitude: 143.028528
Water depth (m): 1665
Length (m): 2.23
Recovery (%): 37

SWERUS-L2-30-SGC1



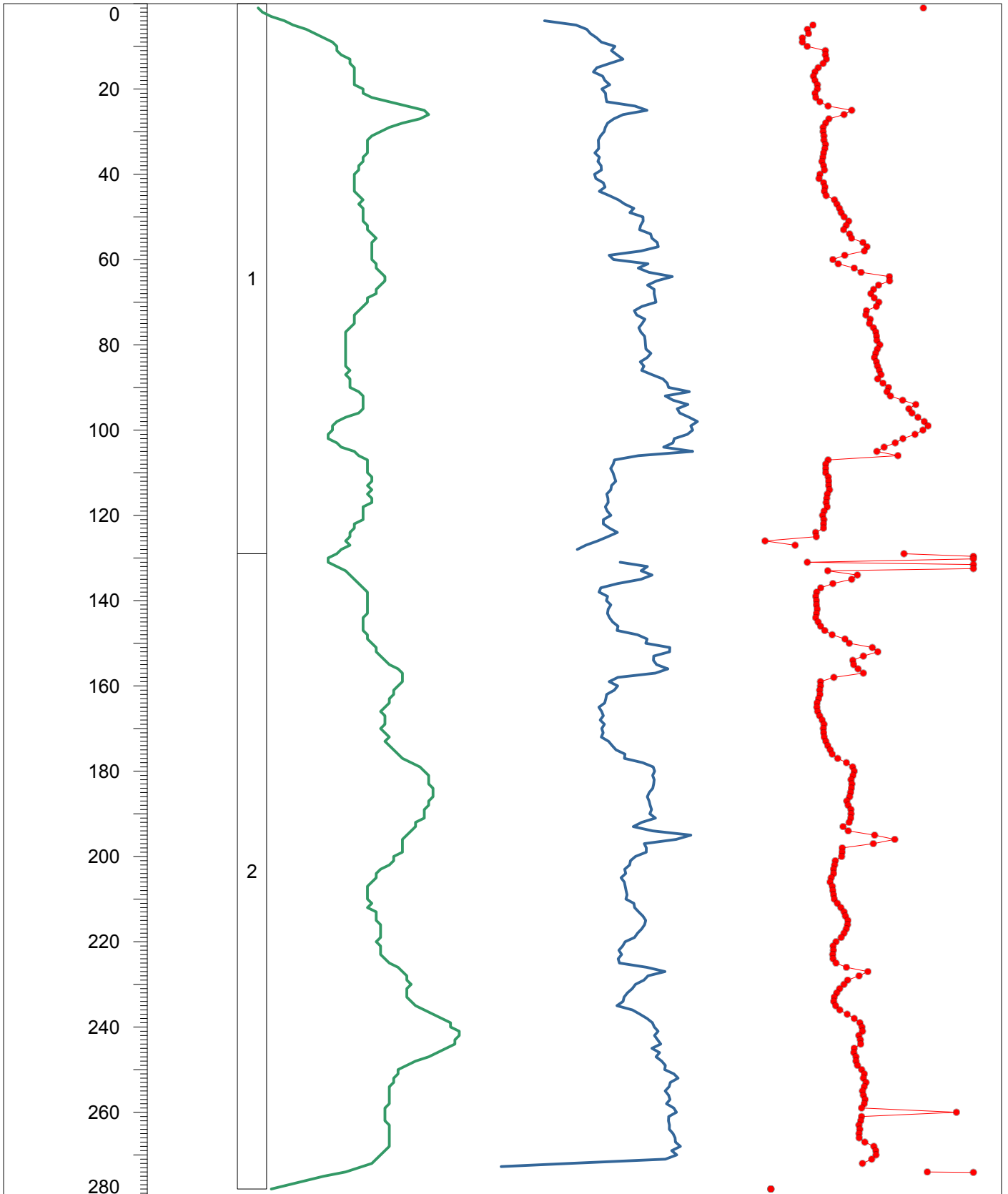
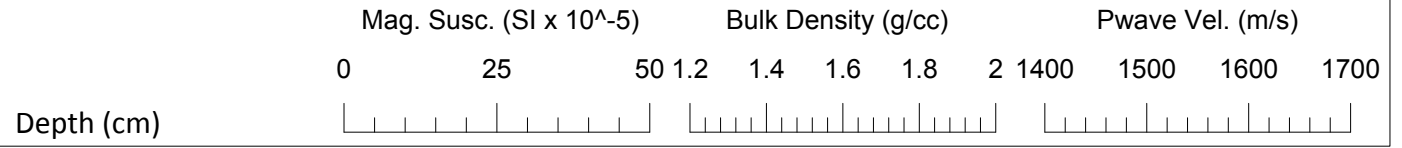
Latitude: 79.914841
Longitude: 143.233458
Water depth (m): 1120
Length (m): 8.07
Recovery (%): 90

SWERUS-L2-31-PC1



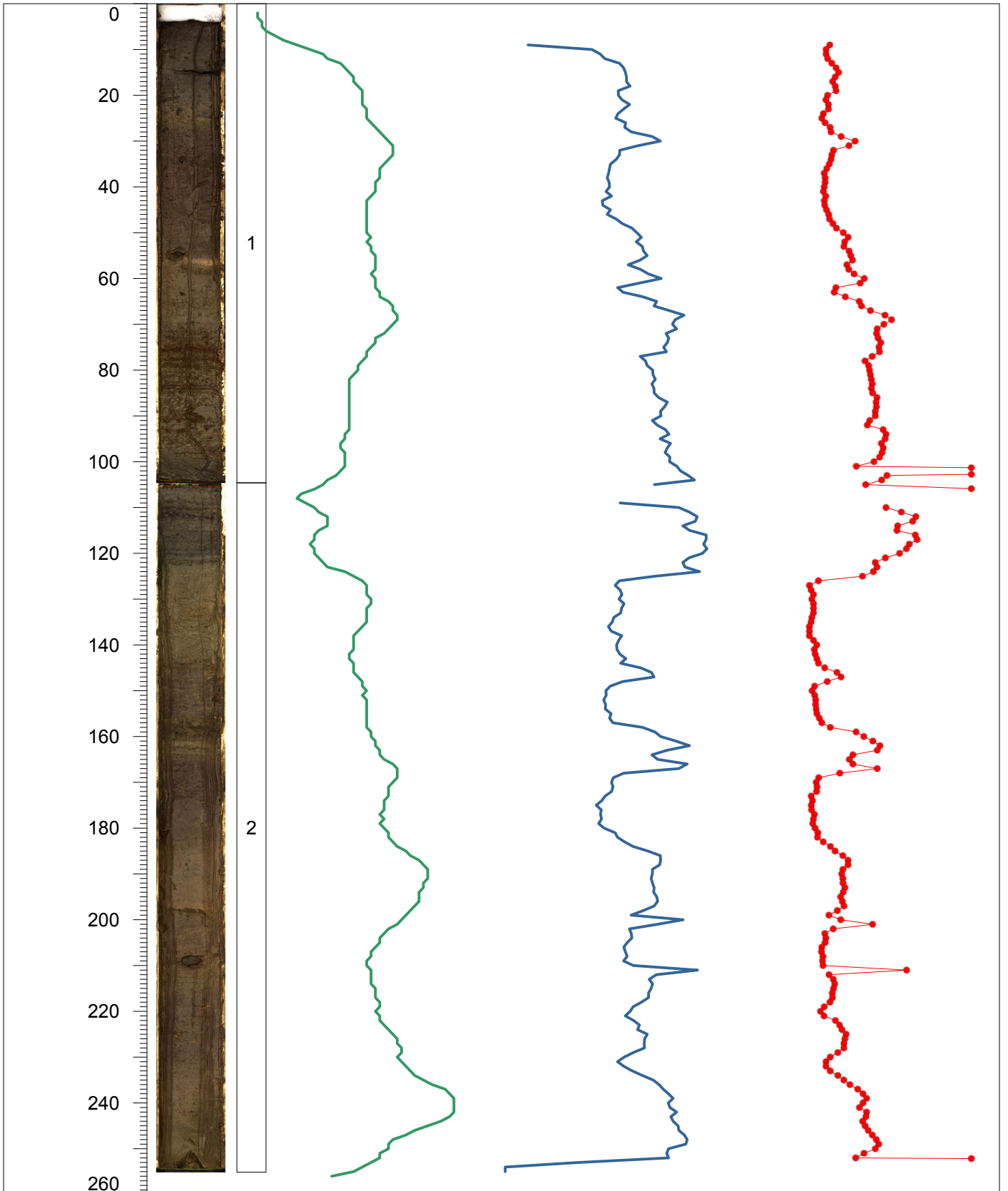
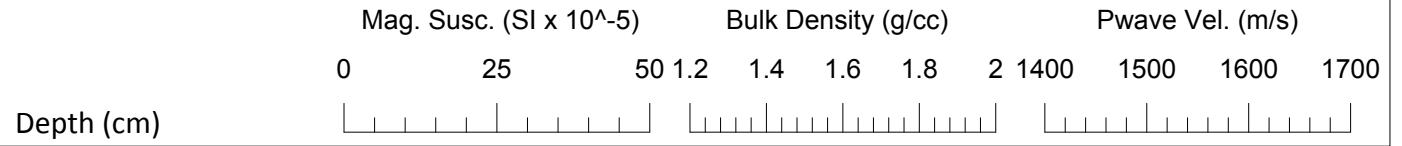
Latitude: 85.132313
Longitude: 151.569013
Water depth (m): 834
Length (m): 2.76
Recovery (%): 46

SWERUS-L2-32-GC1



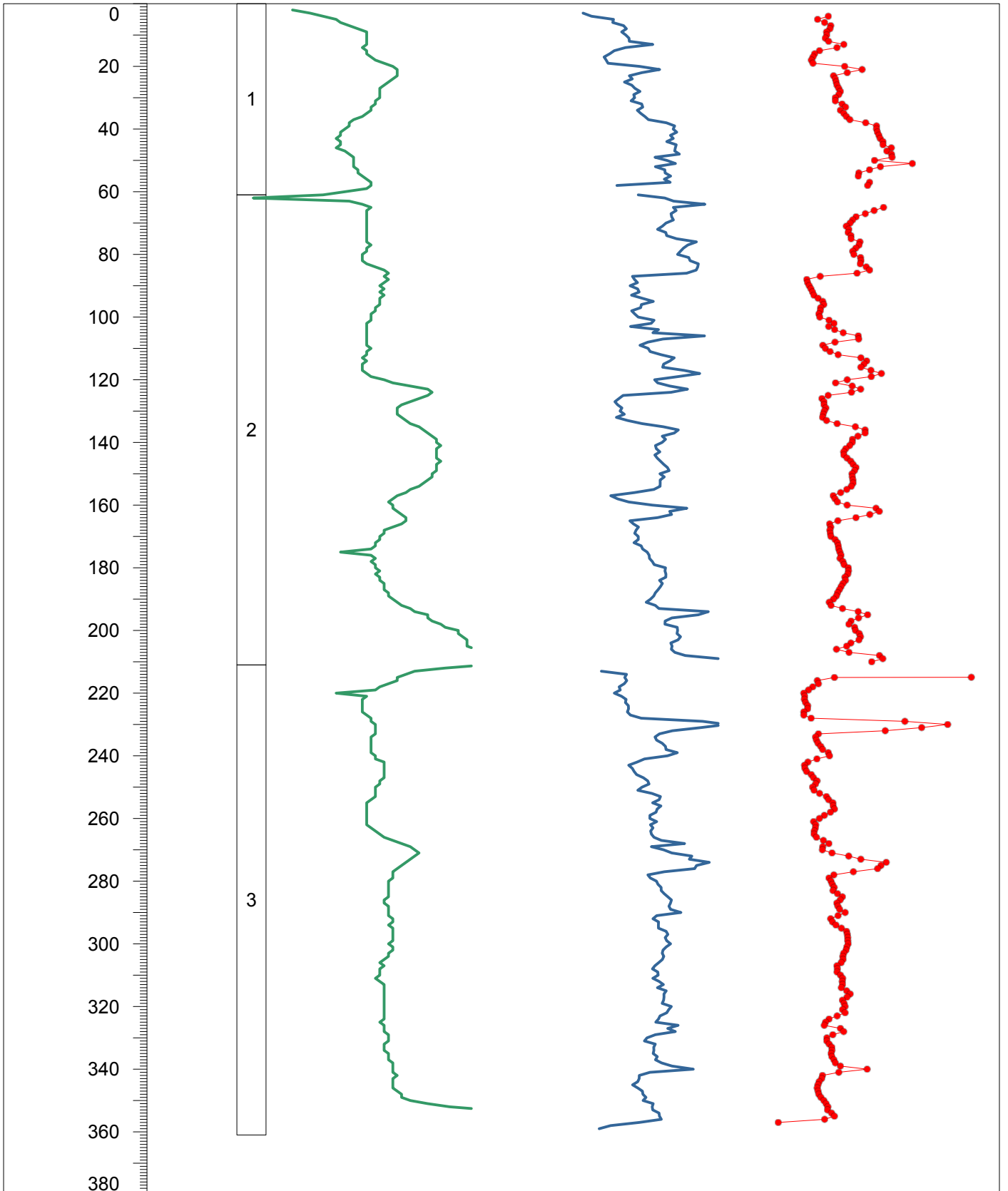
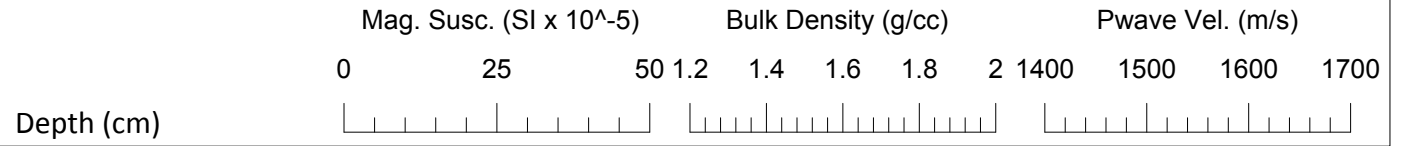
Latitude: 85.152613
Longitude: 151.664309
Water depth (m): 828
Length (m): 2.57
Recovery (%): 43

SWERUS-L2-32-GC2



Latitude: 84.282038
Longitude: 148.646753
Water depth (m): 888
Length (m): 3.61
Recovery (%): 60

SWERUS-L2-33-GC1



Latitude: 84.274873
Longitude: 148.735319
Water depth (m): 886
Length (m): 3.59
Recovery (%): 60

SWERUS-L2-33-PC1

